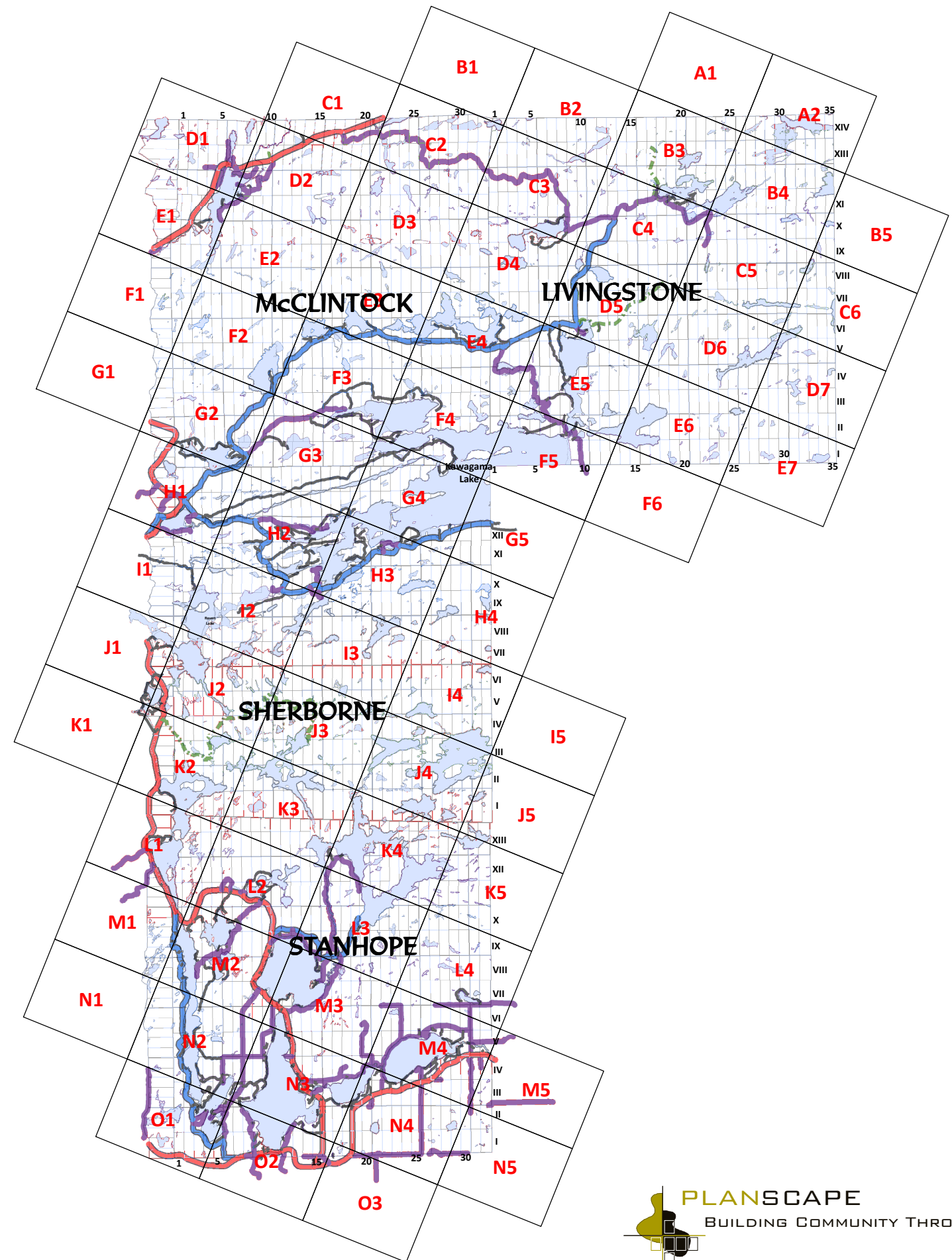


TOWNSHIP OF ALGONQUIN HIGHLANDS

ZONING BY-LAW 03-22

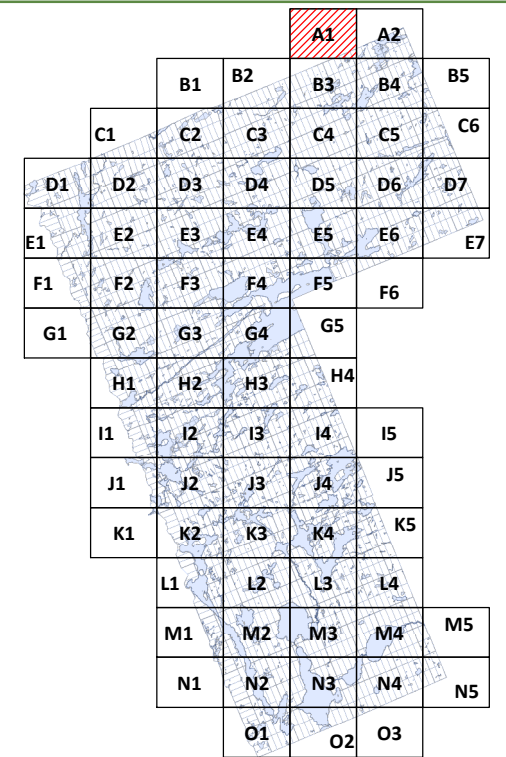
CONSOLIDATION: December 20, 2013

SCHEDULES



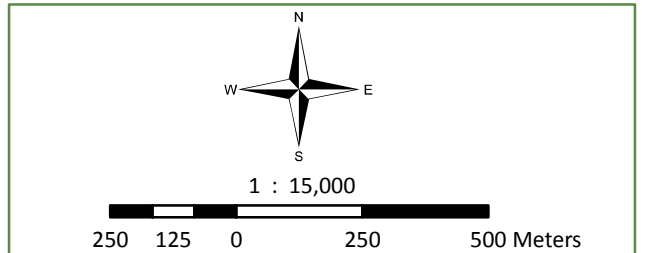


B3



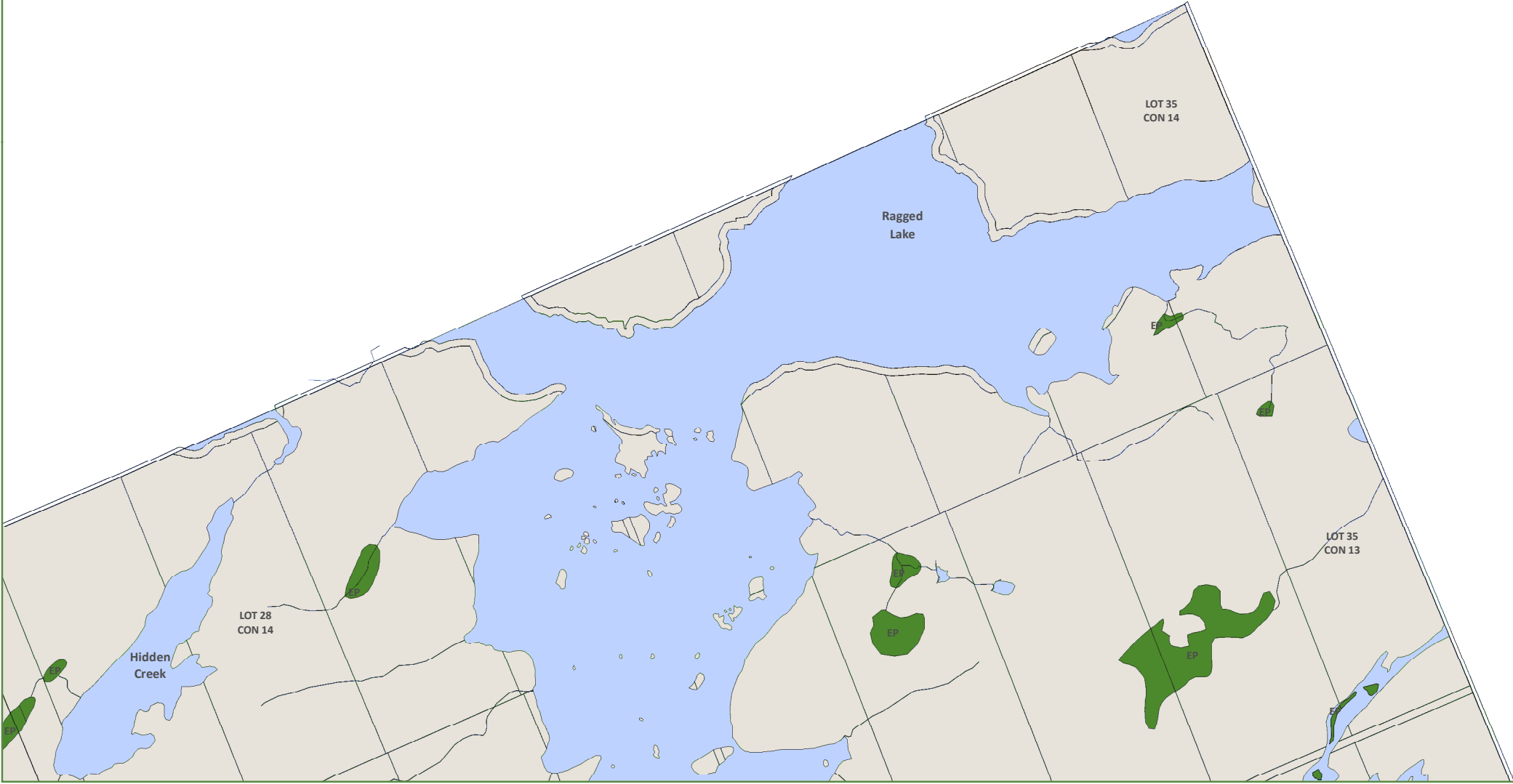
A2

- EP - Environmental Protection
- OS - Open Space
- CL - Crown Land
- RU - Rural
- HR - Hamlet Residential
- RR - Rural Residential
- SR1- Shoreline Residential Type One
- SR2 - Shoreline Residential Type Two
- CF - Community Facility
- C1 - Highway Commercial
- C2 - General Commercial
- C3 - Recreational Commercial
- C4 - Commercial / Industrial
- M1 - General Industrial
- M2 - Pits
- M2A - Pits & Quarries
- M3 - Waste Disposal Industrial
- Highway
- County Road
- Township Road
- Private Road
- Forest Road





A1



B4

				A1	A2	
		B1	B2	B3	B4	B5
	C1	C2	C3	C4	C5	C6
D1	D2	D3	D4	D5	D6	D7
E1	E2	E3	E4	E5	E6	E7
F1	F2	F3	F4	F5	F6	
G1	G2	G3	G4	G5		
	H1	H2	H3	H4		
	I1	I2	I3	I4	I5	
	J1	J2	J3	J4	J5	
	K1	K2	K3	K4	K5	
		L1	L2	L3	L4	
		M1	M2	M3	M4	M5
		N1	N2	N3	N4	N5
			O1	O2	O3	

- EP - Environmental Protection
- OS - Open Space
- CL - Crown Land
- RU - Rural
- HR - Hamlet Residential
- RR - Rural Residential
- SR1- Shoreline Residential Type One
- SR2 - Shoreline Residential Type Two
- CF - Community Facility
- C1 - Highway Commercial
- C2 - General Commercial
- C3 - Recreational Commercial
- C4 - Commercial / Industrial
- M1 - General Industrial
- M2 - Pits
- M2A - Pits & Quarries
- M3 - Waste Disposal Industrial

Highway

County Road

Township Road

Private Road

Forest Road

N

W

E

S

1 : 15,000

250

125

0

250

500 Meters

PLANScape
BUILDING COMMUNITY THROUGH PLANNING

Consolidation: December 20, 2013



C2

A1 A2
B1 B2 B3 B4 B5
C1 C2 C3 C4 C5 C6
D1 D2 D3 D4 D5 D6 D7
E1 E2 E3 E4 E5 E6 E7
F1 F2 F3 F4 F5 F6
G1 G2 G3 G4 G5
H1 H2 H3 H4
I1 I2 I3 I4 I5
J1 J2 J3 J4 J5
K1 K2 K3 K4 K5
L1 L2 L3 L4
M1 M2 M3 M4 M5
N1 N2 N3 N4 N5
O1 O2 O3

B2

- EP - Environmental Protection
- OS - Open Space
- CL - Crown Land
- RU - Rural
- HR - Hamlet Residential
- RR - Rural Residential
- SR1- Shoreline Residential Type One
- SR2 - Shoreline Residential Type Two
- CF - Community Facility
- C1 - Highway Commercial
- C2 - General Commercial
- C3 - Recreational Commercial
- C4 - Commercial / Industrial
- M1 - General Industrial
- M2 - Pits
- M2A - Pits & Quarries
- M3 - Waste Disposal Industrial

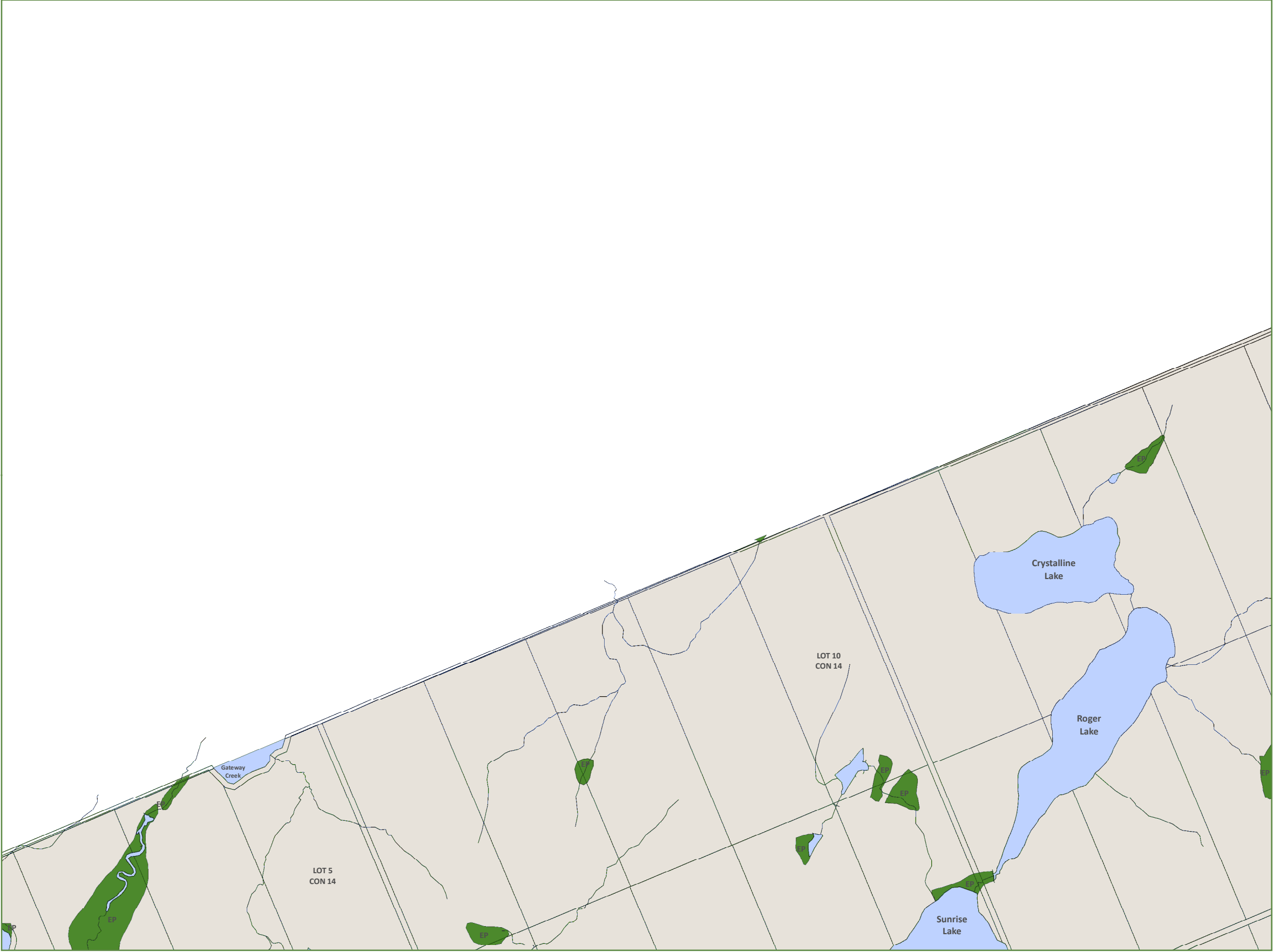
- Highway
- County Road
- Township Road
- Private Road
- Forest Road

1 : 15,000
250 125 0 250 500 Meters

PLANScape
BUILDING COMMUNITY THROUGH PLANNING
Consolidation: December 20, 2013

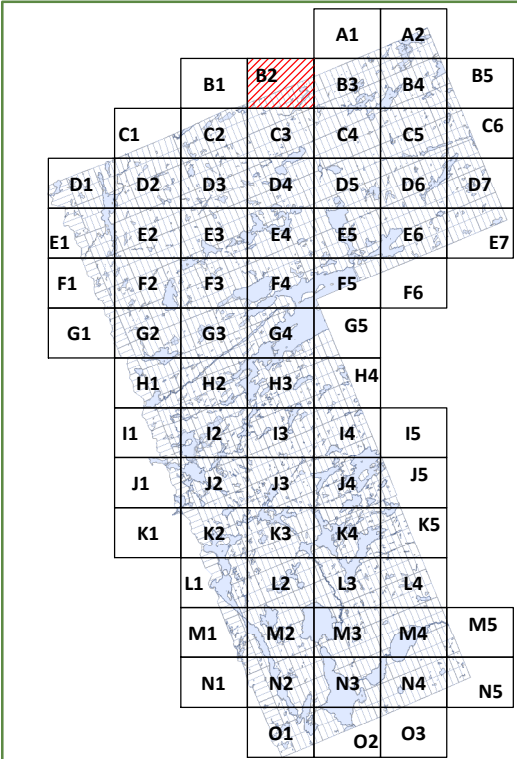


B1



C3

B3



- EP - Environmental Protection

OS - Open Space

CL - Crown Land

RU - Rural

HR - Hamlet Residential

RR - Rural Residential

SR1- Shoreline Residential Type One

SR2 - Shoreline Residential Type Two

CF - Community Facility

C1 - Highway Commercial

C2 - General Commercial

C3 - Recreational Commercial

C4 - Commercial / Industrial

M1 - General Industrial

M2 - Pits

M2A - Pits & Quarries

M3 - Waste Disposal Industrial

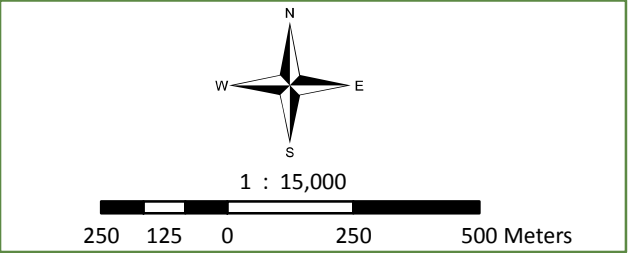
Highway

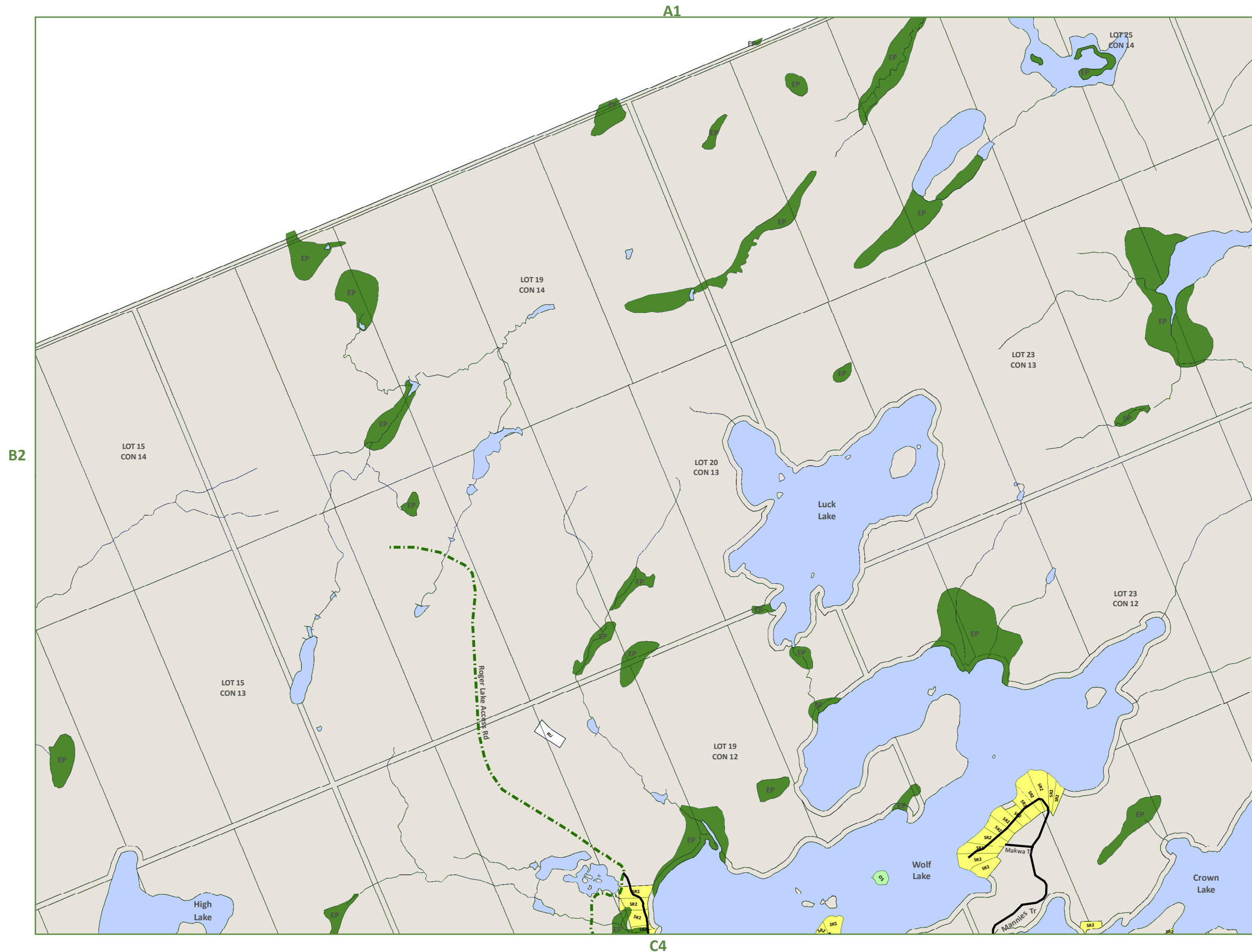
County Road

Township Road

Private Road

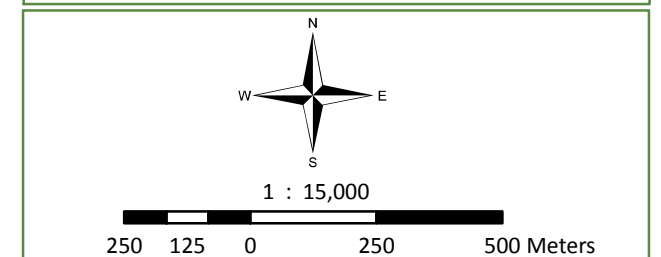
Forest Road

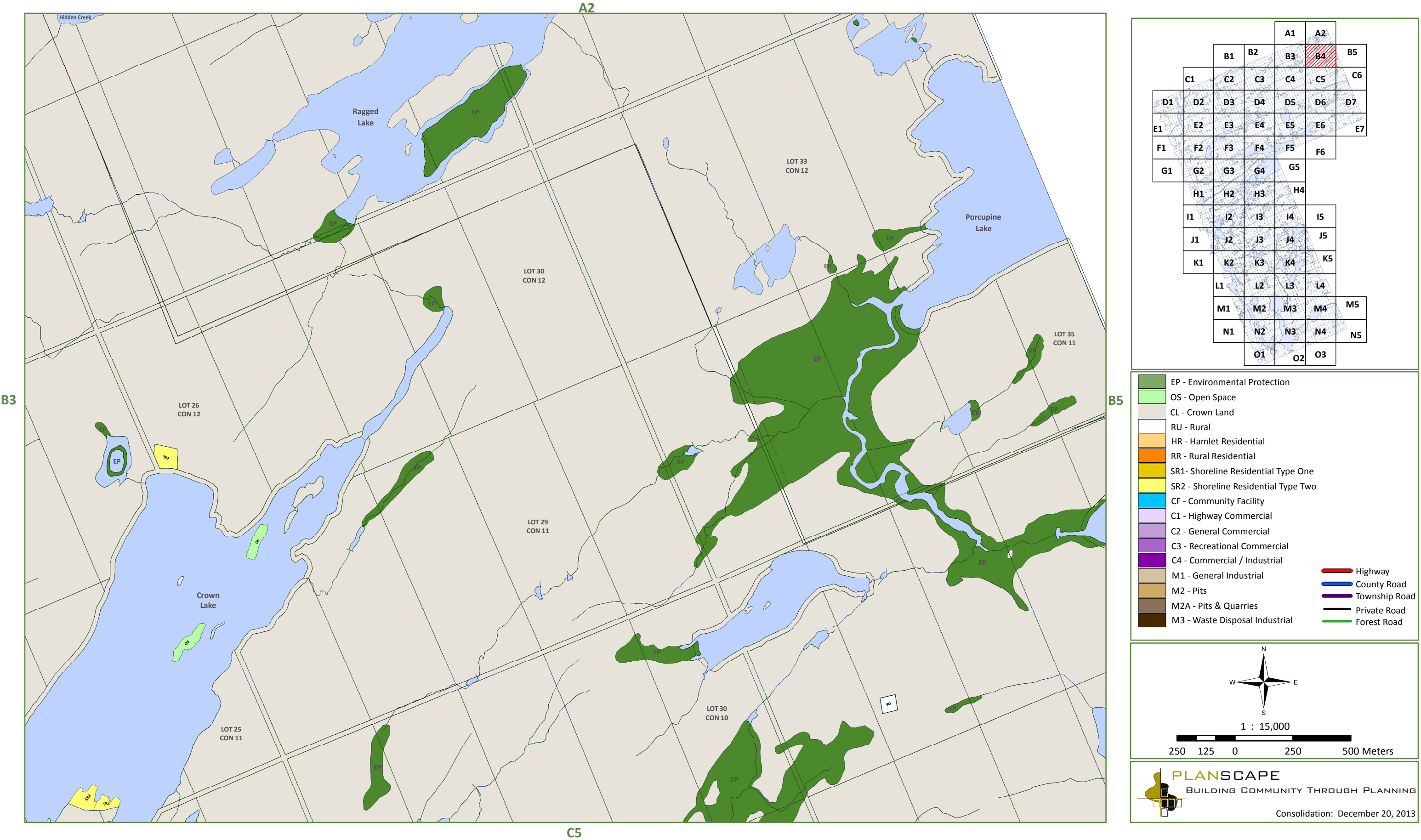




				A1	A2	
		B1	B2	B3	B4	B5
	C1	C2	C3	C4	C5	C6
D1	D2	D3	D4	D5	D6	D7
E1	E2	E3	E4	E5	E6	E7
F1	F2	F3	F4	F5	F6	
G1	G2	G3	G4	G5		
	H1	H2	H3	H4		
	I1	I2	I3	I4	I5	
	J1	J2	J3	J4	J5	
	K1	K2	K3	K4	K5	
	L1	L2	L3	L4		
	M1	M2	M3	M4	M5	
	N1	N2	N3	N4	N5	
		O1	O2	O3		

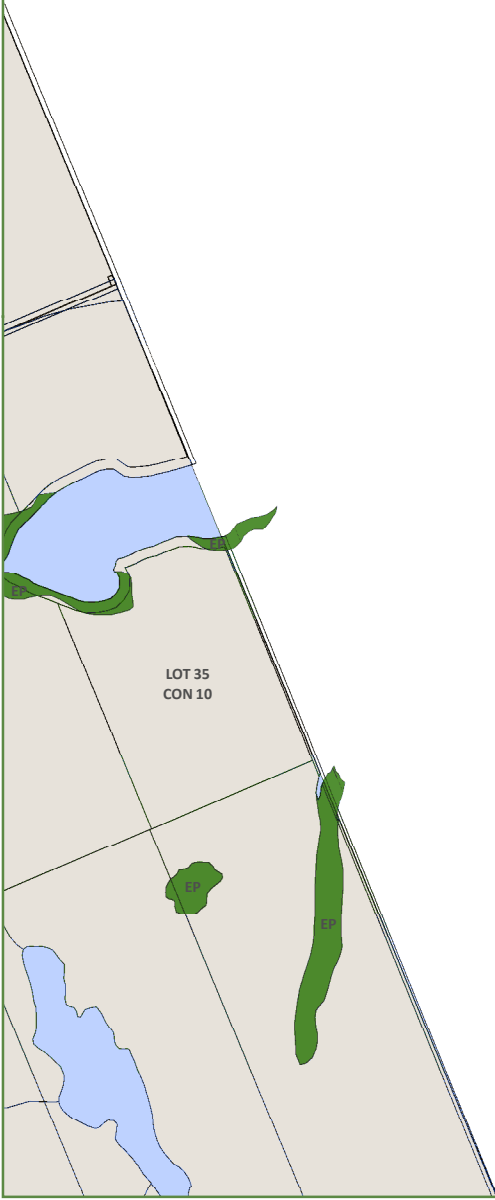
- EP - Environmental Protection
- OS - Open Space
- CL - Crown Land
- RU - Rural
- HR - Hamlet Residential
- RR - Rural Residential
- SR1- Shoreline Residential Type One
- SR2 - Shoreline Residential Type Two
- CF - Community Facility
- C1 - Highway Commercial
- C2 - General Commercial
- C3 - Recreational Commercial
- C4 - Commercial / Industrial
- M1 - General Industrial
- M2 - Pits
- M2A - Pits & Quarries
- M3 - Waste Disposal Industrial
- Highway
- County Road
- Township Road
- Private Road
- Forest Road







B4



C6

				A1	A2	
		B1	B2	B3	B4	B5
	C1	C2	C3	C4	C5	C6
D1	D2	D3	D4	D5	D6	D7
E1	E2	E3	E4	E5	E6	E7
F1	F2	F3	F4	F5	F6	
G1	G2	G3	G4	G5		
	H1	H2	H3	H4		
	I1	I2	I3	I4	I5	
	J1	J2	J3	J4	J5	
	K1	K2	K3	K4	K5	
		L1	L2	L3	L4	
		M1	M2	M3	M4	M5
		N1	N2	N3	N4	N5
			O1	O2	O3	

EP - Environmental Protection

OS - Open Space

CL - Crown Land

RU - Rural

HR - Hamlet Residential

RR - Rural Residential

SR1- Shoreline Residential Type One

SR2 - Shoreline Residential Type Two

CF - Community Facility

C1 - Highway Commercial

C2 - General Commercial

C3 - Recreational Commercial

C4 - Commercial / Industrial

M1 - General Industrial

M2 - Pits

M2A - Pits & Quarries

M3 - Waste Disposal Industrial

Highway

County Road

Township Road

Private Road

Forest Road

N

W

E

S

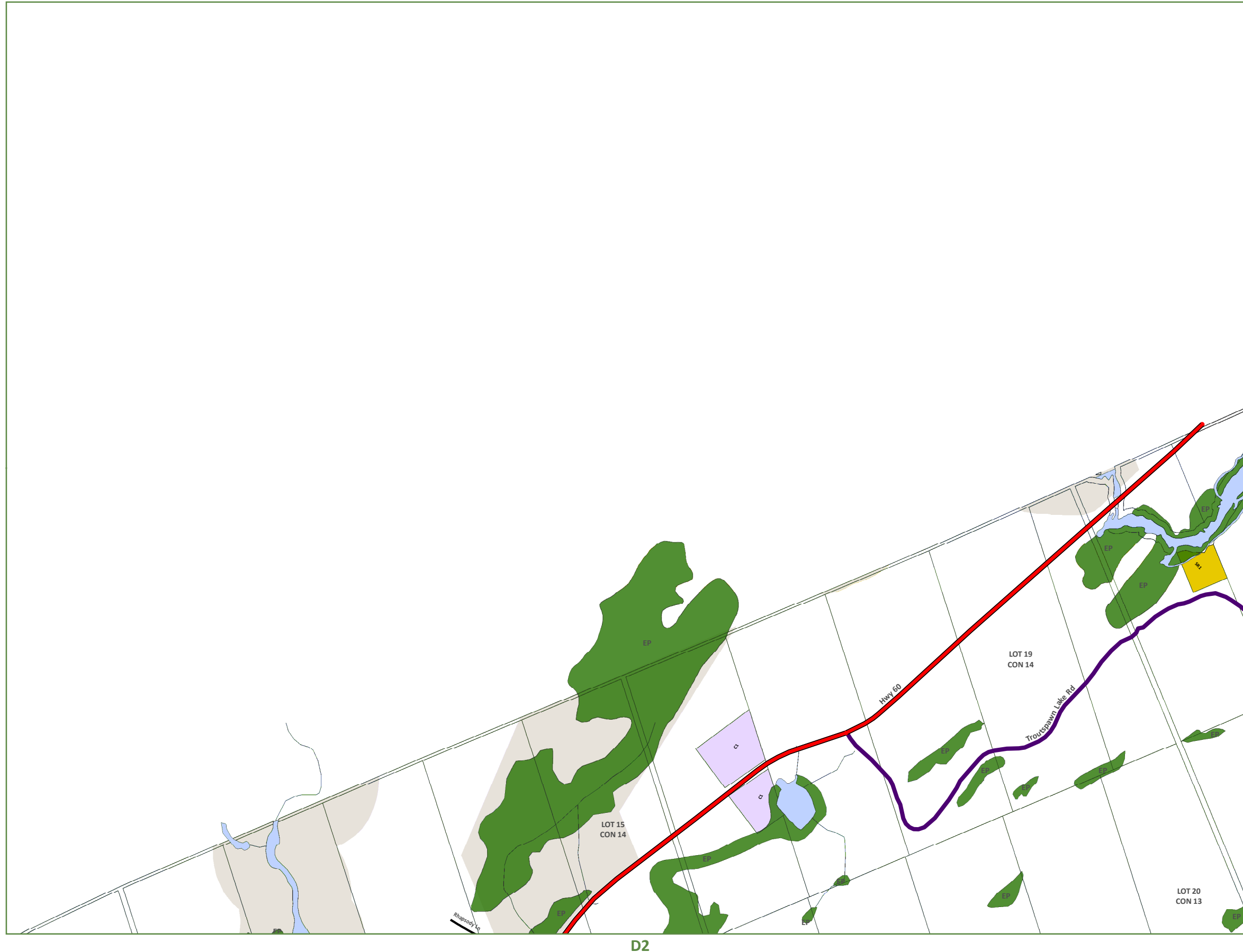
1 : 15,000

250 125 0 250 500 Meters

PLANScape

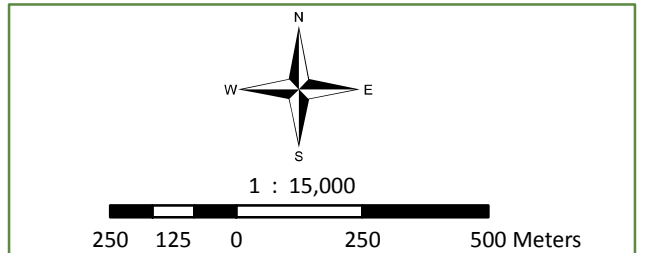
BUILDING COMMUNITY THROUGH PLANNING

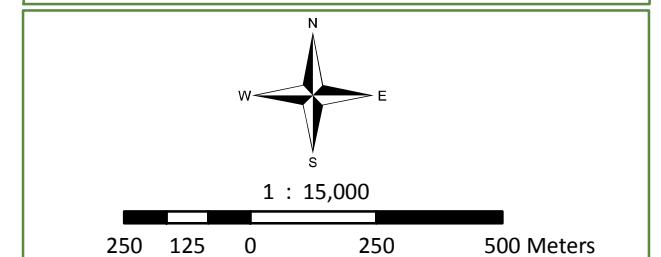
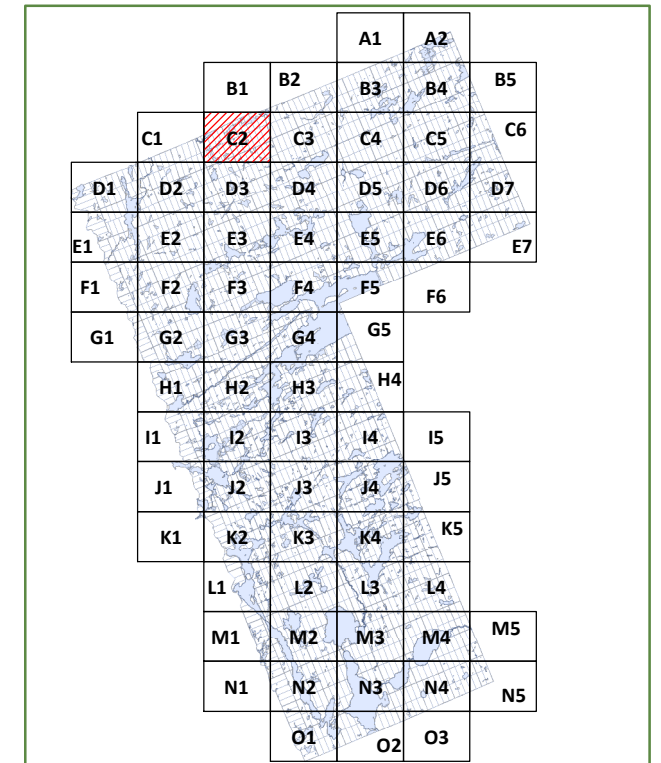
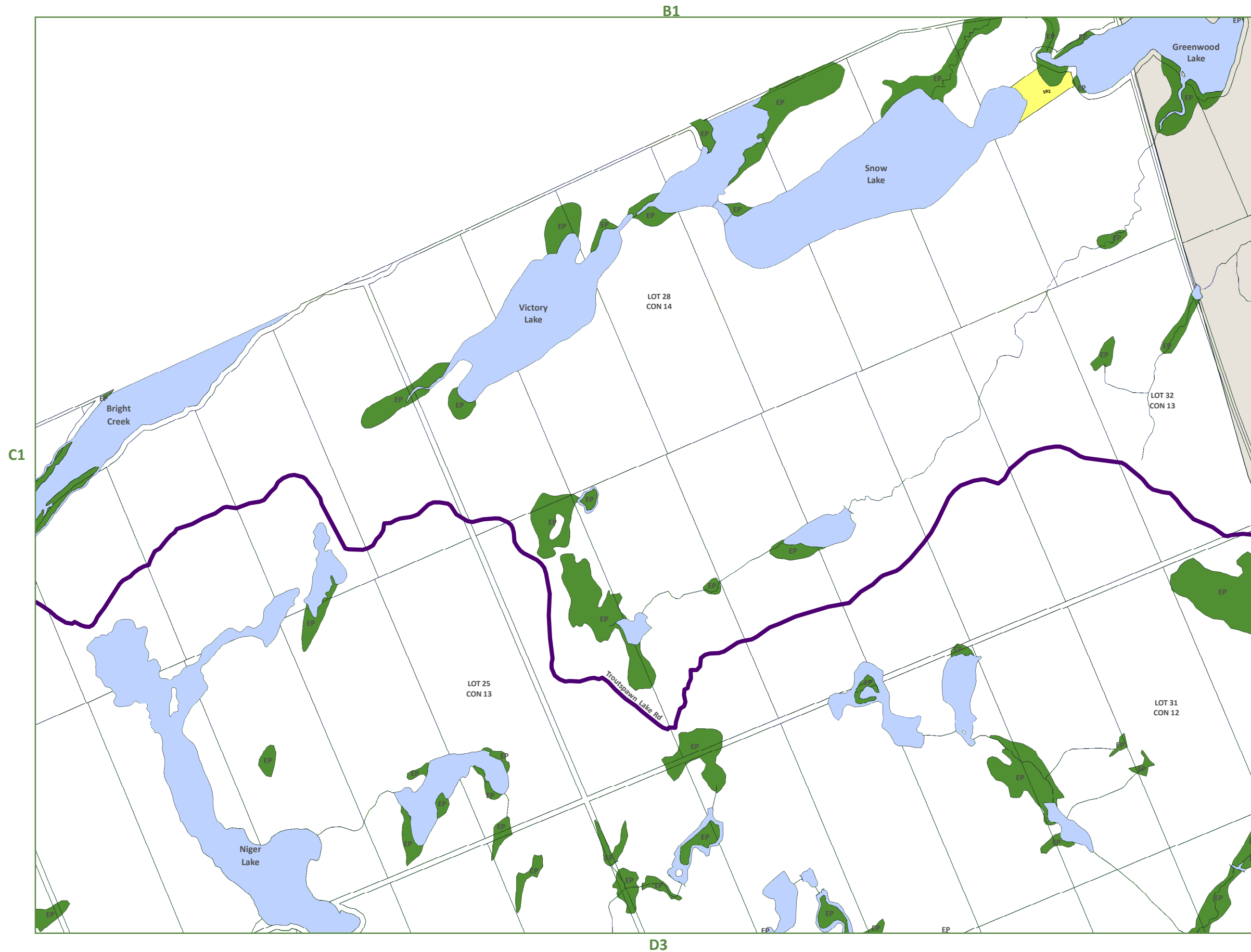
Consolidation: December 20, 2013

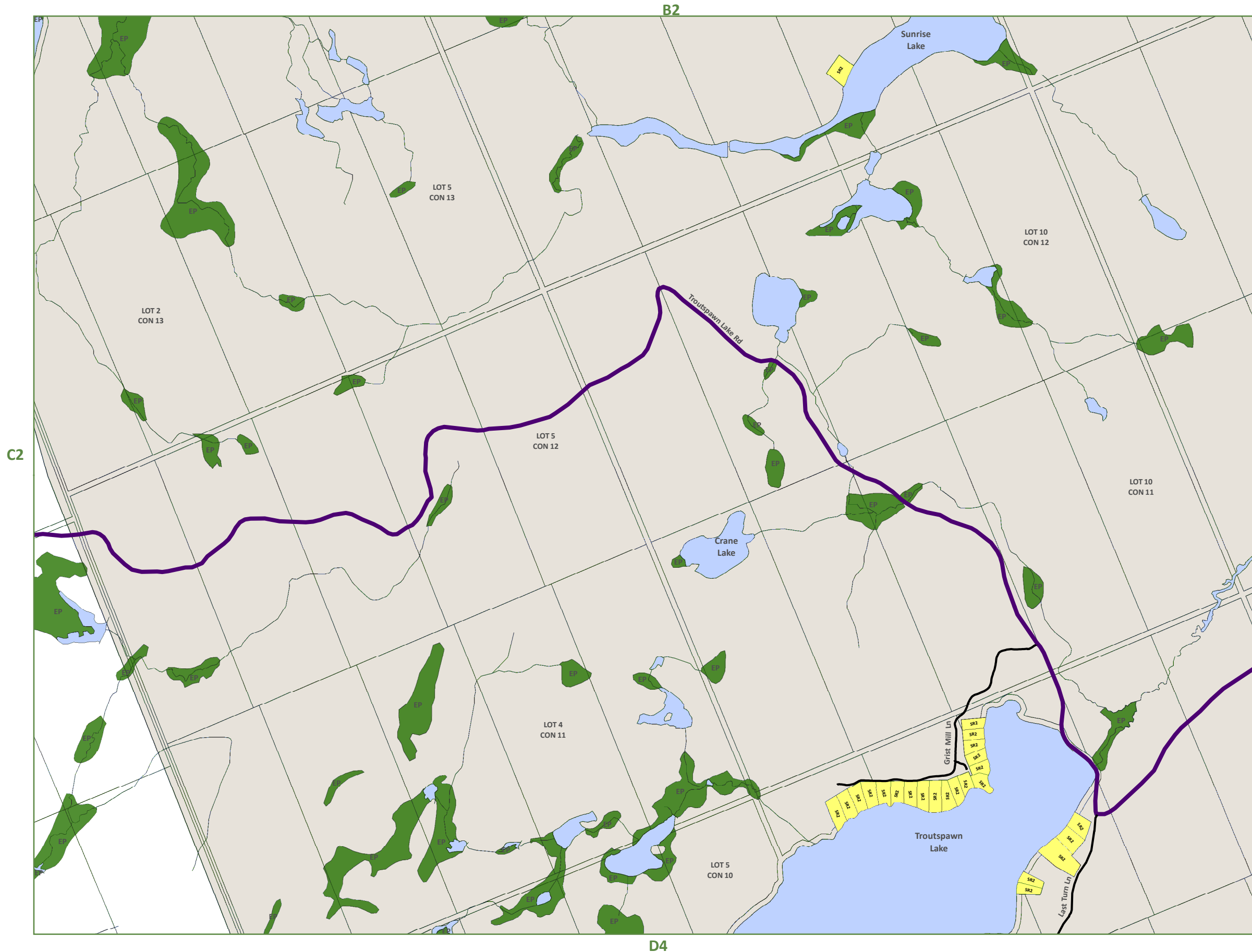


				A1	A2	
		B1	B2	B3	B4	B5
	C1	C2	C3	C4	C5	C6
D1	D2	D3	D4	D5	D6	D7
E1	E2	E3	E4	E5	E6	E7
F1	F2	F3	F4	F5	F6	
G1	G2	G3	G4	G5		
	H1	H2	H3	H4		
	I1	I2	I3	I4	I5	
	J1	J2	J3	J4	J5	
	K1	K2	K3	K4	K5	
		L1	L2	L3	L4	
		M1	M2	M3	M4	M5
		N1	N2	N3	N4	N5
			O1	O2	O3	

- EP - Environmental Protection
 - OS - Open Space
 - CL - Crown Land
 - RU - Rural
 - HR - Hamlet Residential
 - RR - Rural Residential
 - SR1- Shoreline Residential Type One
 - SR2 - Shoreline Residential Type Two
 - CF - Community Facility
 - C1 - Highway Commercial
 - C2 - General Commercial
 - C3 - Recreational Commercial
 - C4 - Commercial / Industrial
 - M1 - General Industrial
 - M2 - Pits
 - M2A - Pits & Quarries
 - M3 - Waste Disposal Industrial
- Highway
 - County Road
 - Township Road
 - Private Road
 - Forest Road

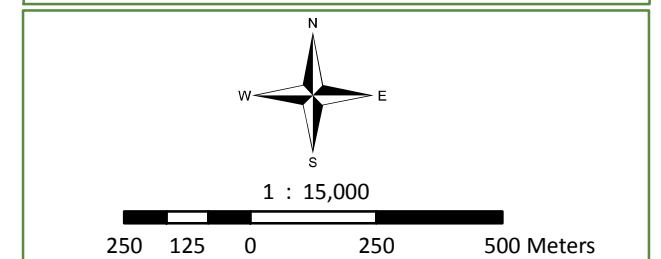


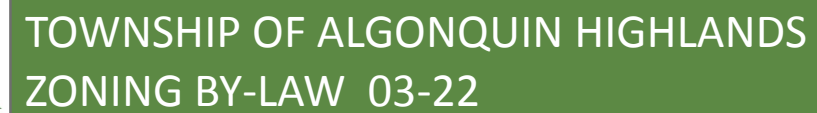




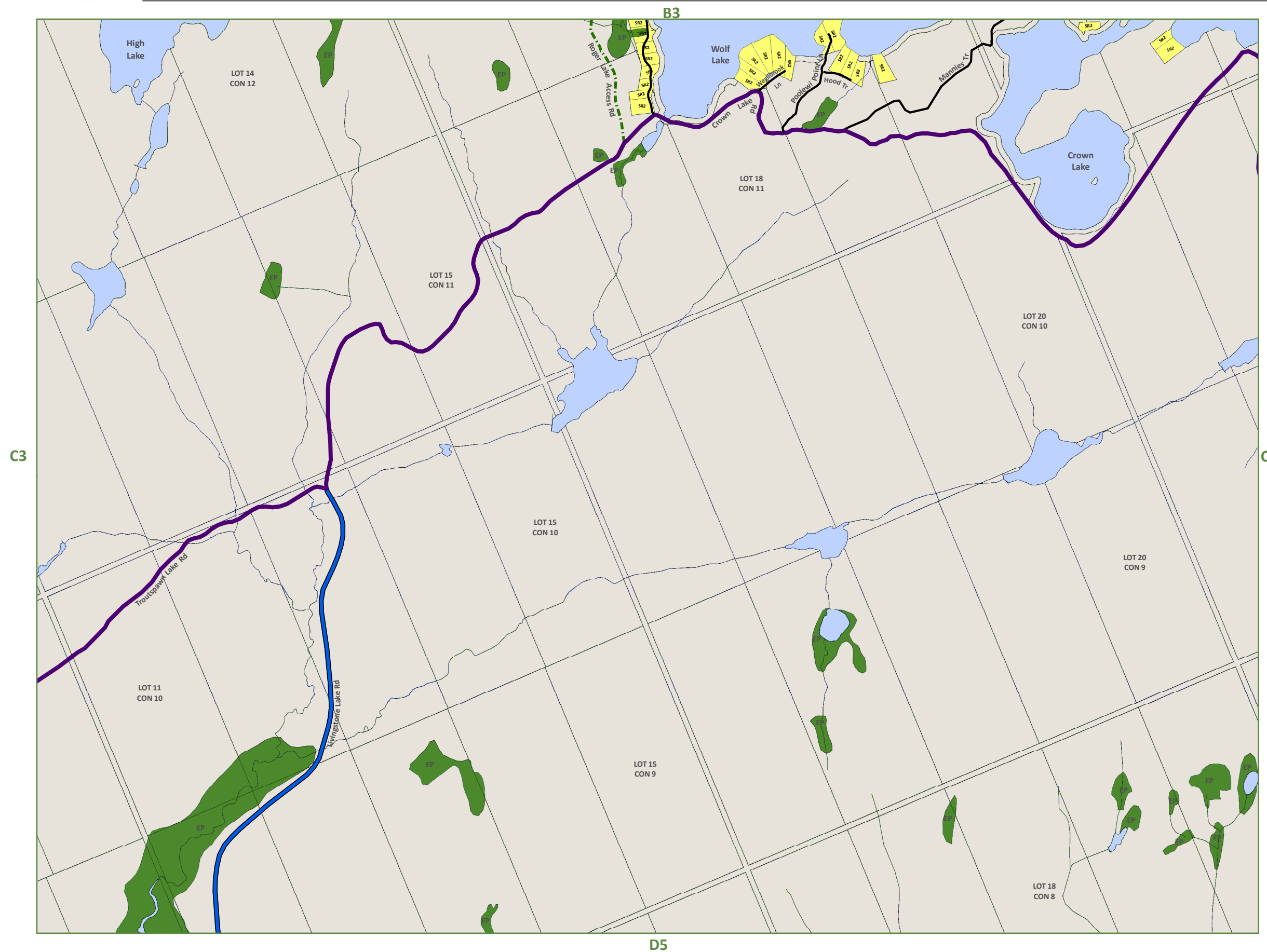
				A1	A2	
		B1	B2	B3	B4	B5
	C1	C2	C3	C4	C5	C6
D1	D2	D3	D4	D5	D6	D7
E1	E2	E3	E4	E5	E6	E7
F1	F2	F3	F4	F5	F6	
G1	G2	G3	G4	G5		
	H1	H2	H3	H4		
	I1	I2	I3	I4	I5	
	J1	J2	J3	J4	J5	
	K1	K2	K3	K4	K5	
	L1	L2	L3	L4		
	M1	M2	M3	M4	M5	
	N1	N2	N3	N4	N5	
		O1	O2	O3		

- EP - Environmental Protection
- OS - Open Space
- CL - Crown Land
- RU - Rural
- HR - Hamlet Residential
- RR - Rural Residential
- SR1- Shoreline Residential Type One
- SR2 - Shoreline Residential Type Two
- CF - Community Facility
- C1 - Highway Commercial
- C2 - General Commercial
- C3 - Recreational Commercial
- C4 - Commercial / Industrial
- M1 - General Industrial
- M2 - Pits
- M2A - Pits & Quarries
- M3 - Waste Disposal Industrial
- Highway
- County Road
- Township Road
- Private Road
- Forest Road



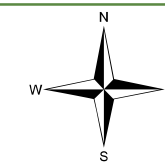


Schedule C4



				A1	A2	
		B1	B2	B3	B4	B5
	C1	C2	C3	C4	C5	C6
D1	D2	D3	D4	D5	D6	D7
E1	E2	E3	E4	E5	E6	E7
F1	F2	F3	F4	F5	F6	F7
G1	G2	G3	G4	G5	G6	G7
	H1	H2	H3	H4	H5	H6
	I1	I2	I3	I4	I5	I6
	J1	J2	J3	J4	J5	J6
	K1	K2	K3	K4	K5	K6
	L1	L2	L3	L4	L5	L6
	M1	M2	M3	M4	M5	M6
	N1	N2	N3	N4	N5	N6
		O1	O2	O3	O4	O5

- | | | |
|---|--------------------------------------|---|
|  | EP - Environmental Protection | |
|  | OS - Open Space | |
|  | CL - Crown Land | |
|  | RU - Rural | |
|  | HR - Hamlet Residential | |
|  | RR - Rural Residential | |
|  | SR1- Shoreline Residential Type One | |
|  | SR2 - Shoreline Residential Type Two | |
|  | CF - Community Facility | |
|  | C1 - Highway Commercial | |
|  | C2 - General Commercial | |
|  | C3 - Recreational Commercial | |
|  | C4 - Commercial / Industrial | |
|  | M1 - General Industrial |  Highway |
|  | M2 - Pits |  County Road |
|  | M2A - Pits & Quarries |  Township Road |
|  | M3 - Waste Disposal Industrial |  Private Road |
| | |  Forest Road |



1 : 15,000

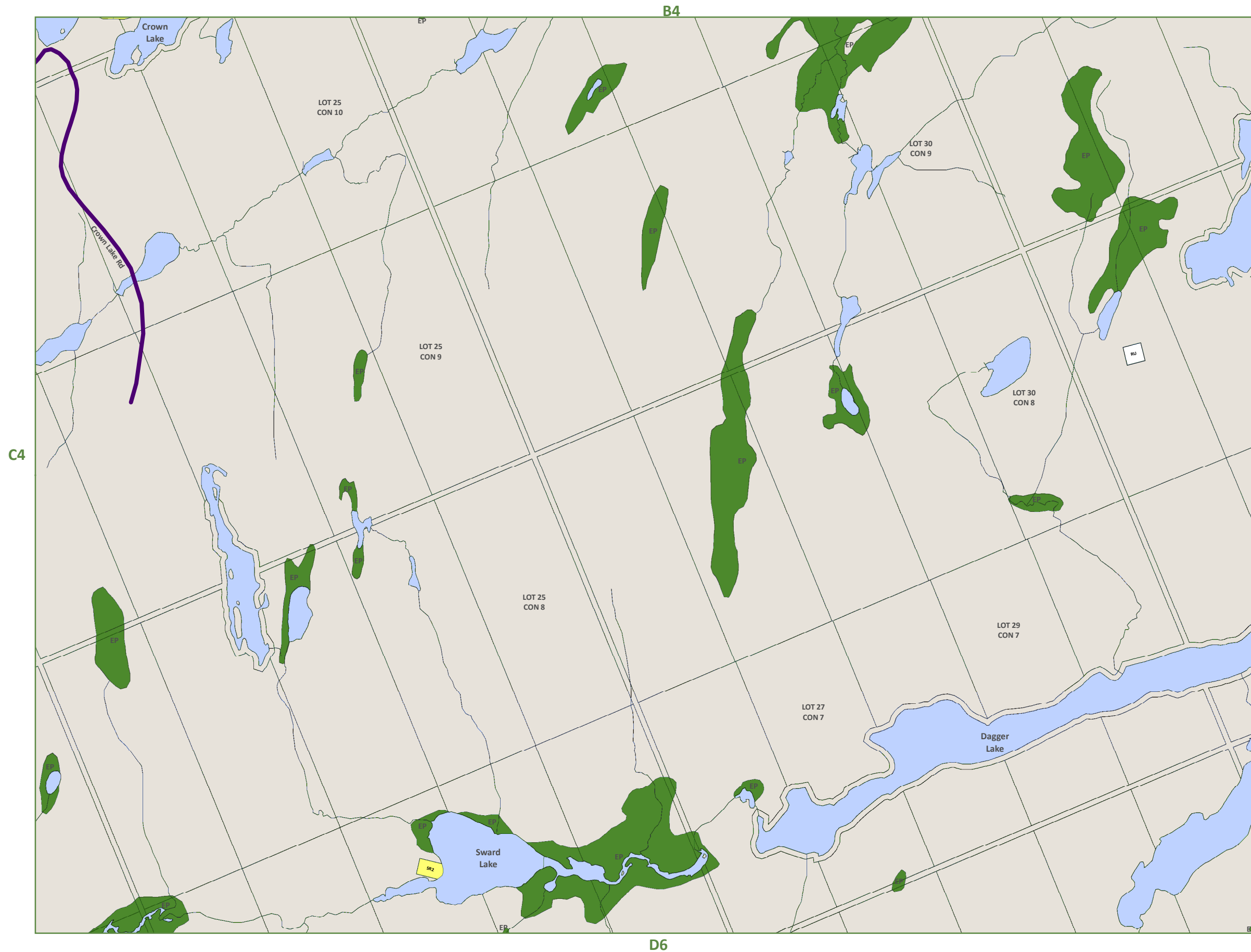
250 125 0 250 500 Meters



PLANSCAPE

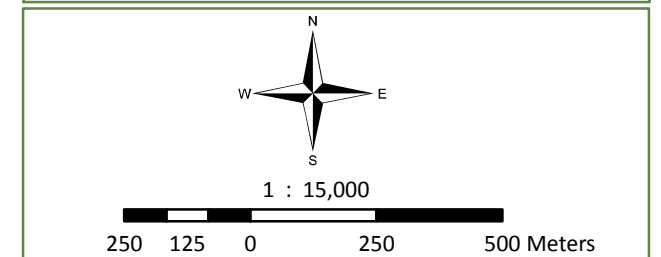
BUILDING COMMUNITY THROUGH PLANNING

Consolidation: December 20, 2013



				A1	A2	
		B1	B2	B3	B4	B5
	C1	C2	C3	C4	C5	C6
D1	D2	D3	D4	D5	D6	D7
E1	E2	E3	E4	E5	E6	E7
F1	F2	F3	F4	F5	F6	
G1	G2	G3	G4	G5		
	H1	H2	H3	H4		
	I1	I2	I3	I4	I5	
	J1	J2	J3	J4	J5	
	K1	K2	K3	K4	K5	
	L1	L2	L3	L4		
	M1	M2	M3	M4	M5	
	N1	N2	N3	N4	N5	
		O1	O2	O3		

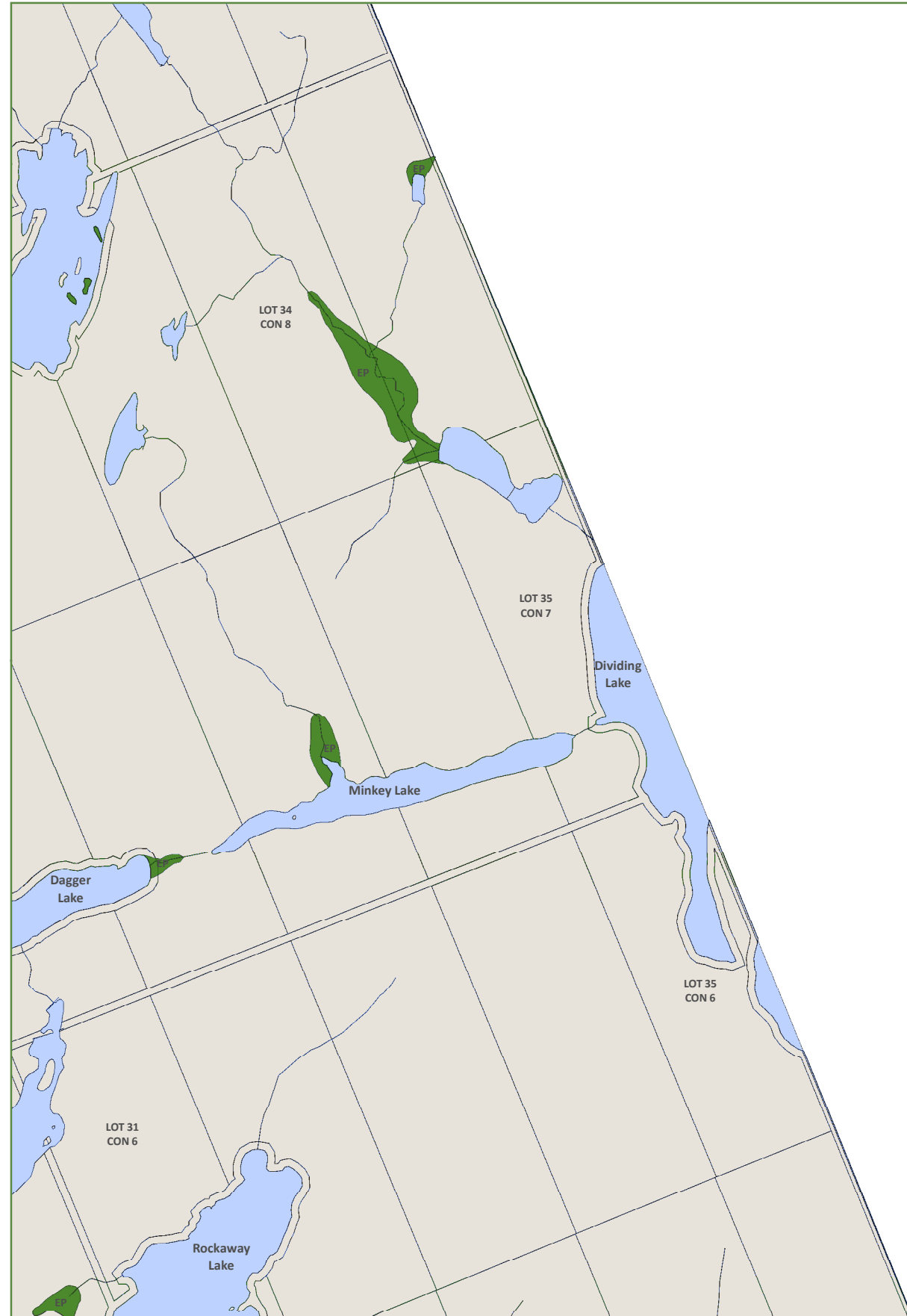
- EP - Environmental Protection
- OS - Open Space
- CL - Crown Land
- RU - Rural
- HR - Hamlet Residential
- RR - Rural Residential
- SR1 - Shoreline Residential Type One
- SR2 - Shoreline Residential Type Two
- CF - Community Facility
- C1 - Highway Commercial
- C2 - General Commercial
- C3 - Recreational Commercial
- C4 - Commercial / Industrial
- M1 - General Industrial
- M2 - Pits
- M2A - Pits & Quarries
- M3 - Waste Disposal Industrial
- Highway
- County Road
- Township Road
- Private Road
- Forest Road



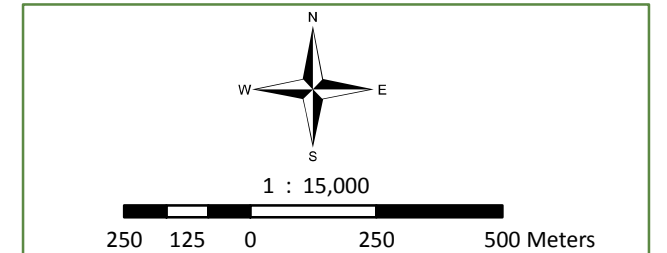
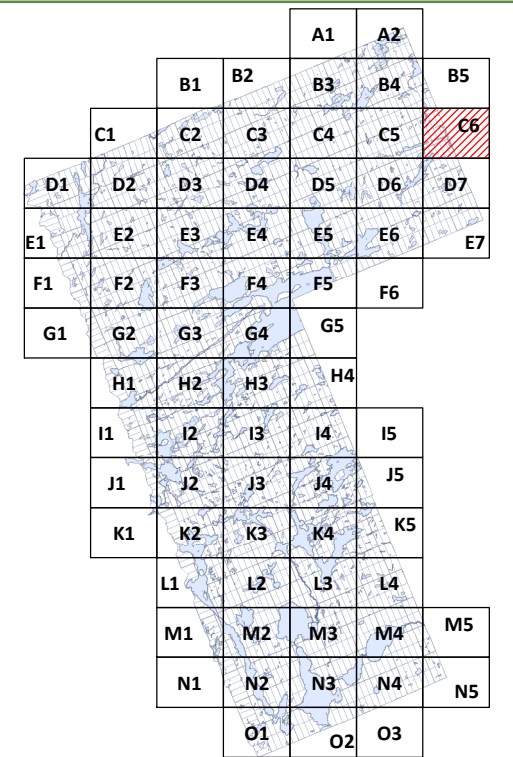


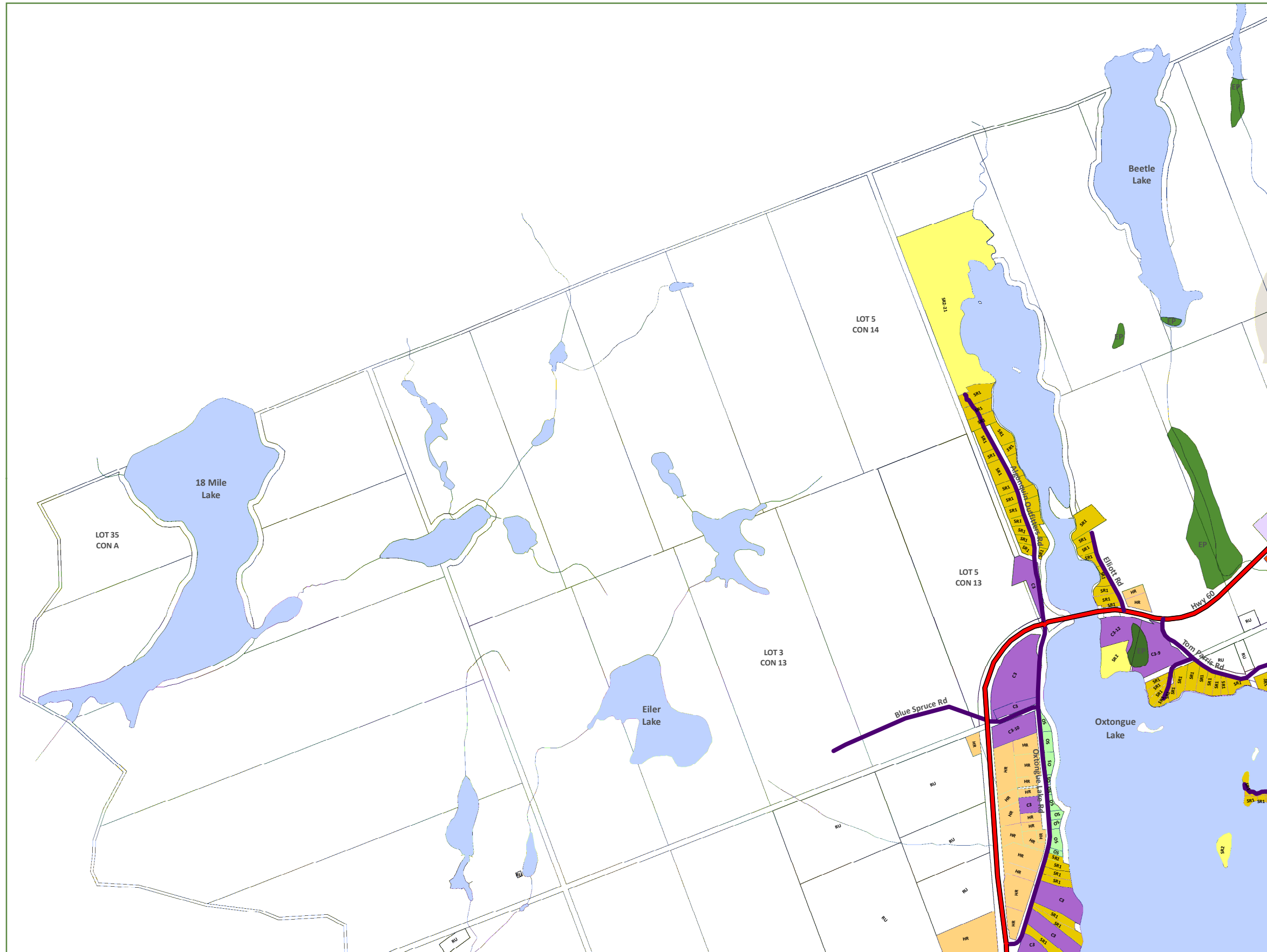
B5

C5



D7

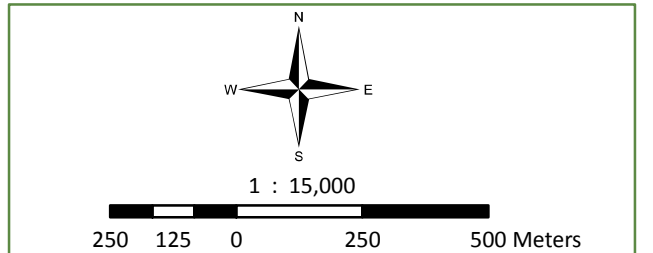


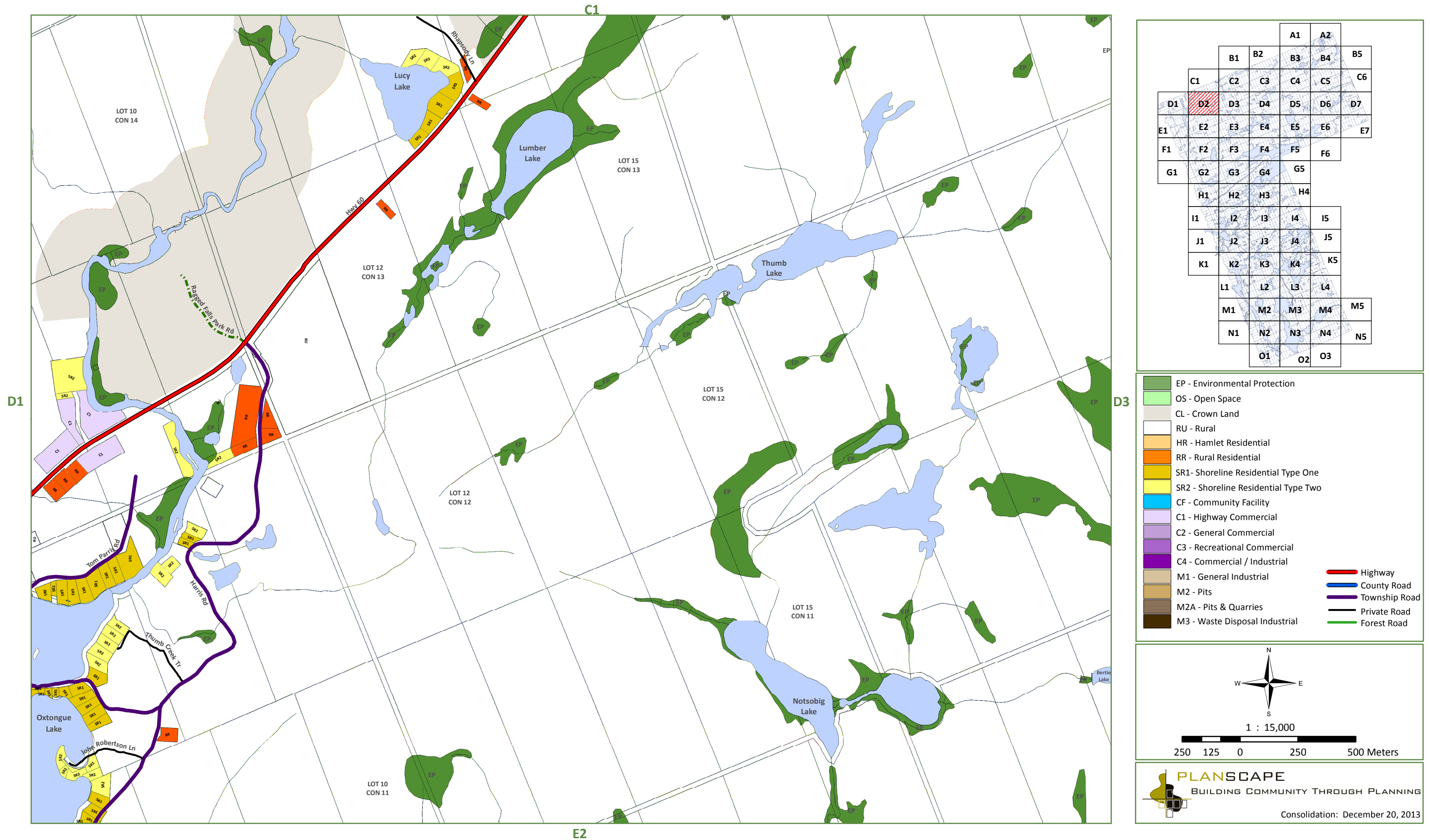


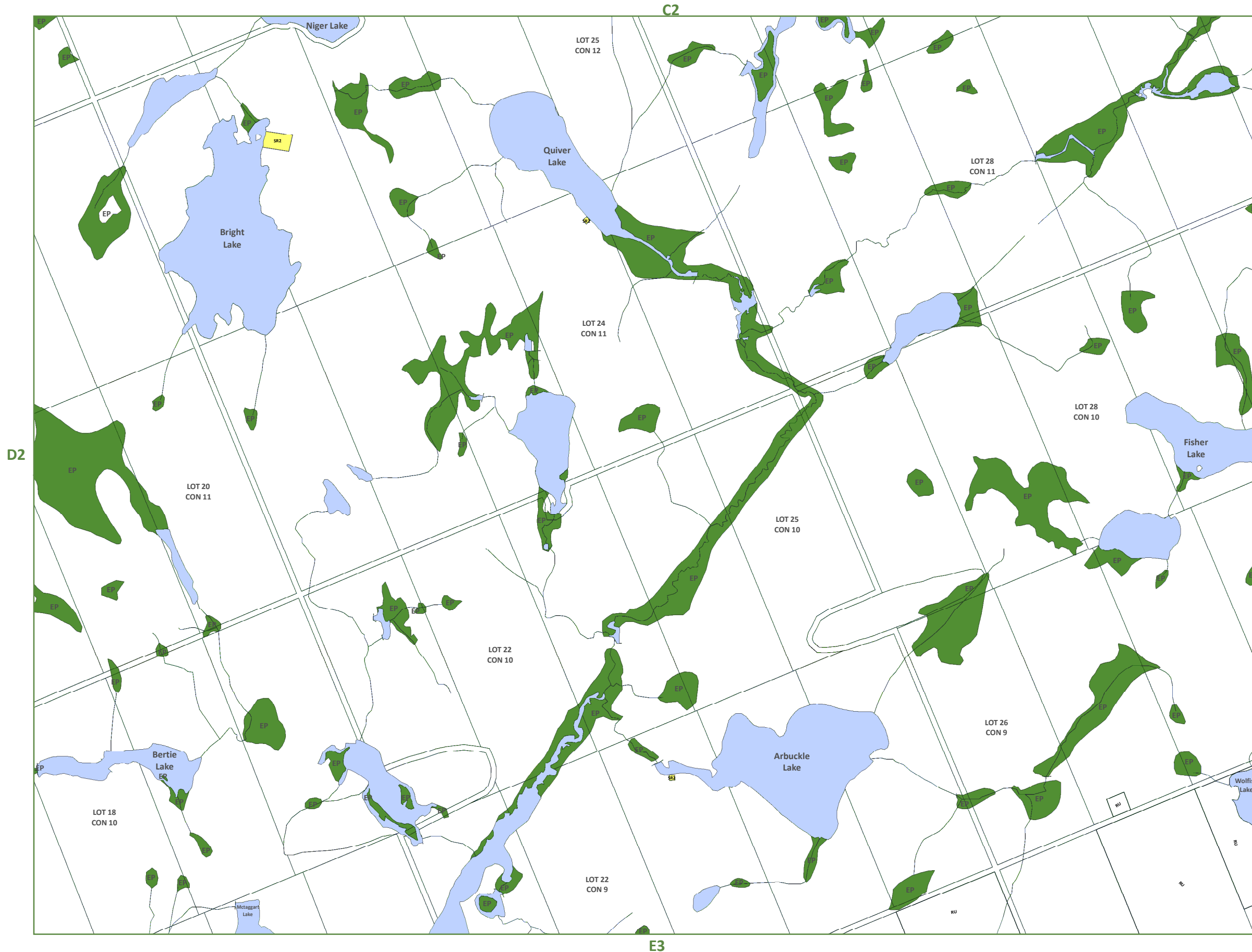
				A1	A2	
		B1	B2	B3	B4	B5
	C1	C2	C3	C4	C5	C6
D1	D2	D3	D4	D5	D6	D7
E1	E2	E3	E4	E5	E6	E7
F1	F2	F3	F4	F5	F6	
G1	G2	G3	G4	G5		
	H1	H2	H3	H4		
	I1	I2	I3	I4	I5	
	J1	J2	J3	J4	J5	
	K1	K2	K3	K4	K5	
	L1	L2	L3	L4		
	M1	M2	M3	M4	M5	
	N1	N2	N3	N4	N5	
		O1	O2	O3		

D2

- EP - Environmental Protection
 - OS - Open Space
 - CL - Crown Land
 - RU - Rural
 - HR - Hamlet Residential
 - RR - Rural Residential
 - SR1 - Shoreline Residential Type One
 - SR2 - Shoreline Residential Type Two
 - CF - Community Facility
 - C1 - Highway Commercial
 - C2 - General Commercial
 - C3 - Recreational Commercial
 - C4 - Commercial / Industrial
 - M1 - General Industrial
 - M2 - Pits
 - M2A - Pits & Quarries
 - M3 - Waste Disposal Industrial
- Highway
 - County Road
 - Township Road
 - Private Road
 - Forest Road

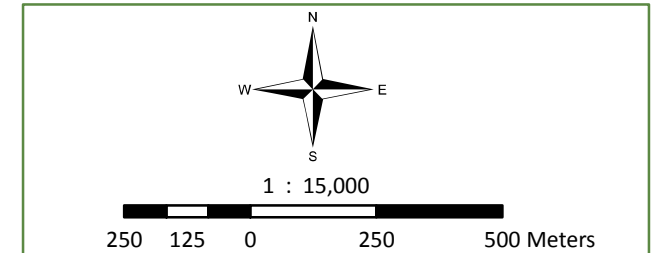


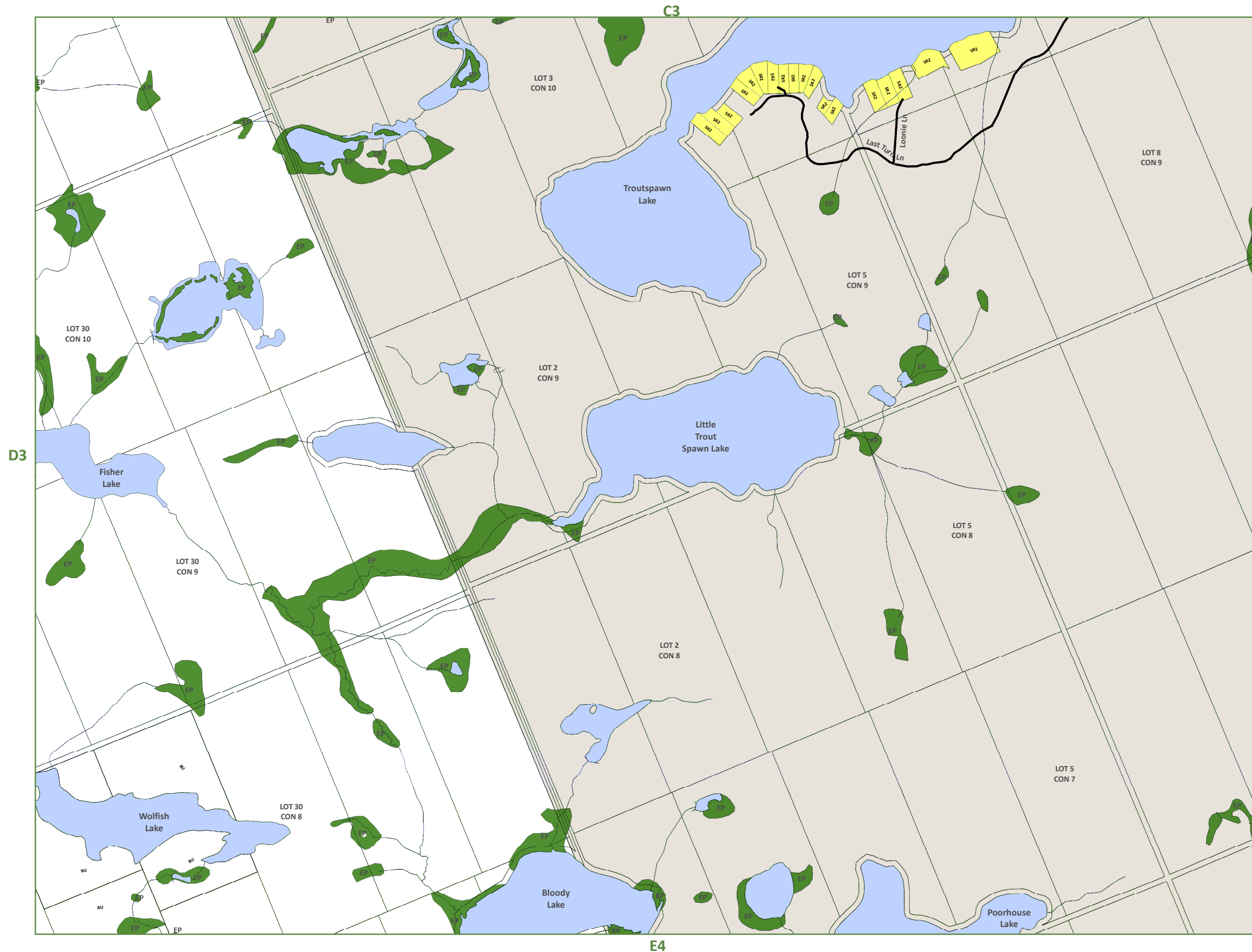




				A1	A2	
		B1	B2	B3	B4	B5
	C1	C2	C3	C4	C5	C6
D1	D2	D3	D4	D5	D6	D7
E1	E2	E3	E4	E5	E6	E7
F1	F2	F3	F4	F5	F6	
G1	G2	G3	G4	G5		
	H1	H2	H3	H4		
	I1	I2	I3	I4	I5	
	J1	J2	J3	J4	J5	
	K1	K2	K3	K4	K5	
	L1	L2	L3	L4		
	M1	M2	M3	M4	M5	
	N1	N2	N3	N4	N5	
		O1	O2	O3		

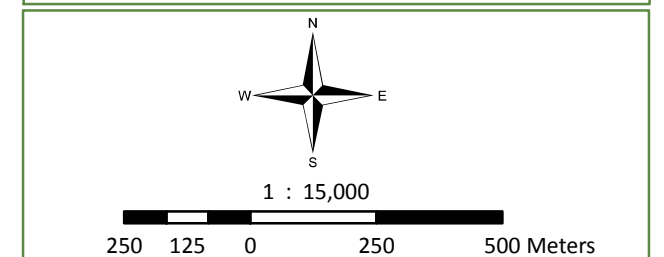
- EP - Environmental Protection
- OS - Open Space
- CL - Crown Land
- RU - Rural
- HR - Hamlet Residential
- RR - Rural Residential
- SR1- Shoreline Residential Type One
- SR2 - Shoreline Residential Type Two
- CF - Community Facility
- C1 - Highway Commercial
- C2 - General Commercial
- C3 - Recreational Commercial
- C4 - Commercial / Industrial
- M1 - General Industrial
- M2 - Pits
- M2A - Pits & Quarries
- M3 - Waste Disposal Industrial
- Highway
- County Road
- Township Road
- Private Road
- Forest Road

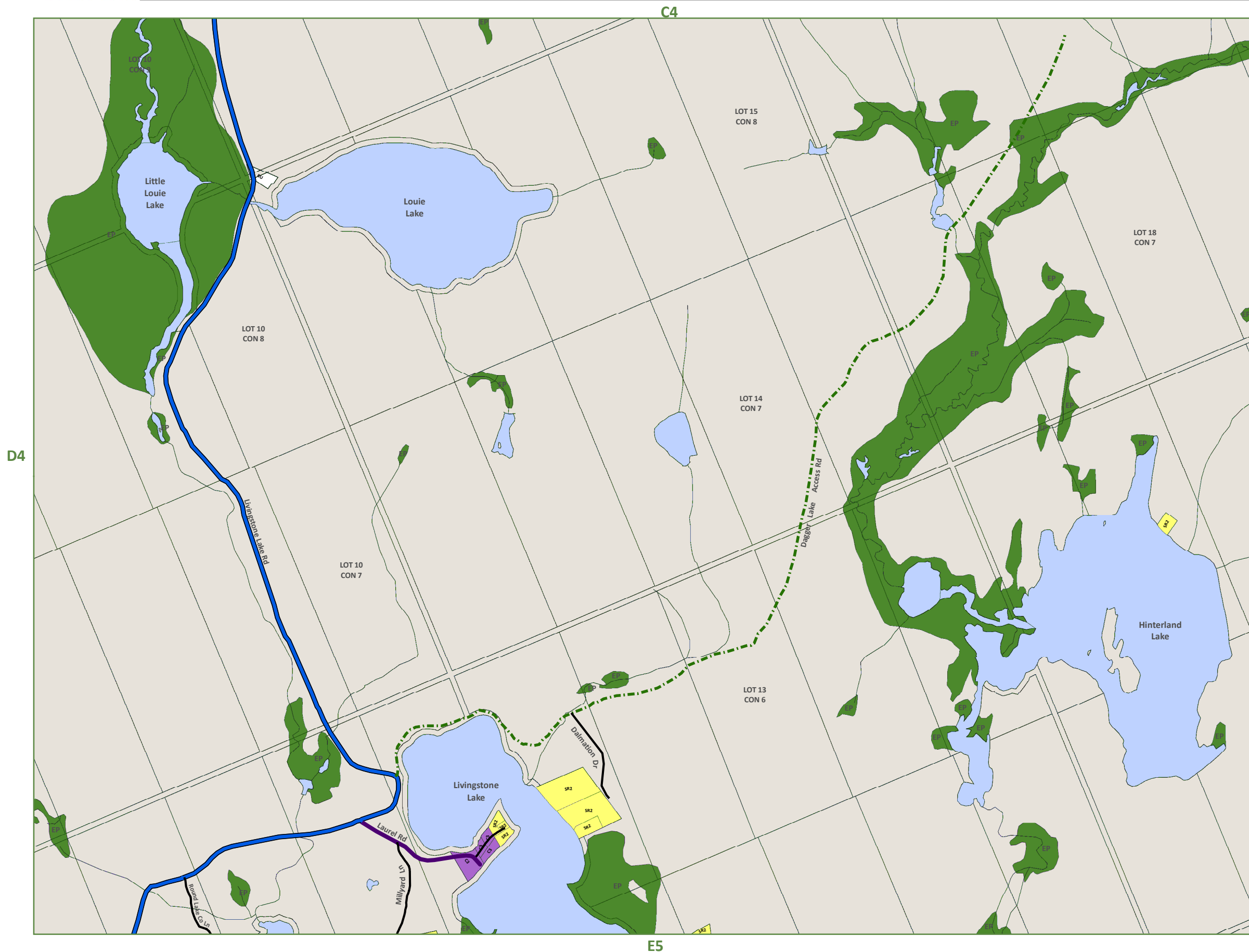




				A1	A2	
		B1	B2	B3	B4	B5
	C1	C2	C3	C4	C5	C6
D1	D2	D3	D4	D5	D6	D7
E1	E2	E3	E4	E5	E6	E7
F1	F2	F3	F4	F5	F6	
G1	G2	G3	G4	G5		
	H1	H2	H3	H4		
	I1	I2	I3	I4	I5	
	J1	J2	J3	J4	J5	
	K1	K2	K3	K4	K5	
	L1	L2	L3	L4		
	M1	M2	M3	M4	M5	
	N1	N2	N3	N4	N5	
		O1	O2	O3		

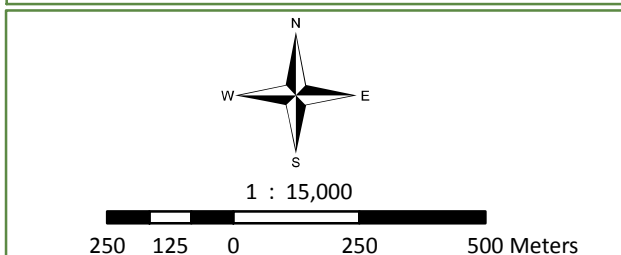
- EP - Environmental Protection
- OS - Open Space
- CL - Crown Land
- RU - Rural
- HR - Hamlet Residential
- RR - Rural Residential
- SR1- Shoreline Residential Type One
- SR2 - Shoreline Residential Type Two
- CF - Community Facility
- C1 - Highway Commercial
- C2 - General Commercial
- C3 - Recreational Commercial
- C4 - Commercial / Industrial
- M1 - General Industrial
- M2 - Pits
- M2A - Pits & Quarries
- M3 - Waste Disposal Industrial
- Highway
- County Road
- Township Road
- Private Road
- Forest Road

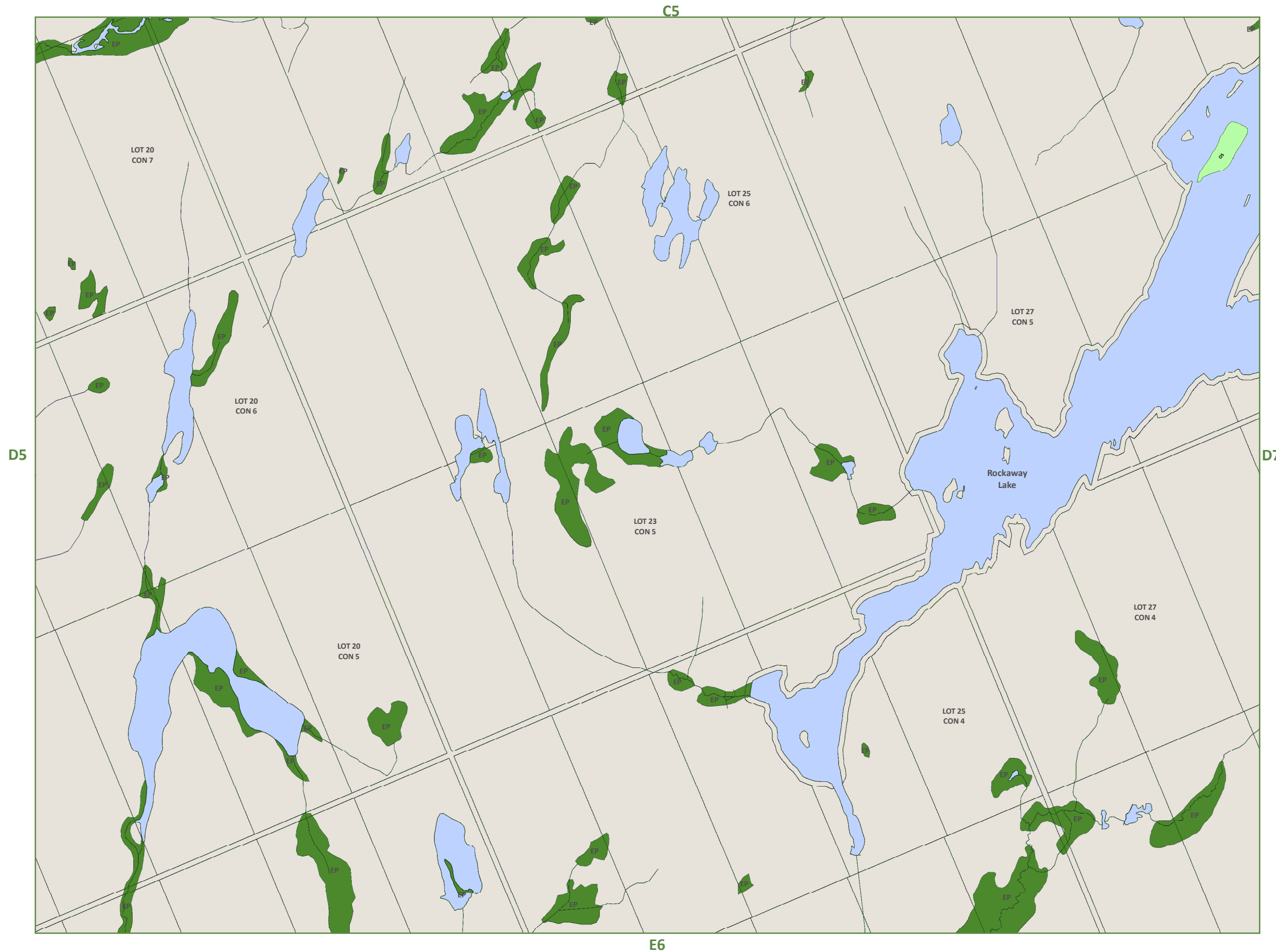




				A1	A2	
		B1	B2	B3	B4	B5
	C1	C2	C3	C4	C5	C6
D1	D2	D3	D4	D5	D6	D7
E1	E2	E3	E4	E5	E6	E7
F1	F2	F3	F4	F5	F6	
G1	G2	G3	G4	G5		
	H1	H2	H3	H4		
	I1	I2	I3	I4	I5	
	J1	J2	J3	J4	J5	
	K1	K2	K3	K4	K5	
	L1	L2	L3	L4		
	M1	M2	M3	M4	M5	
	N1	N2	N3	N4	N5	
		O1	O2	O3		

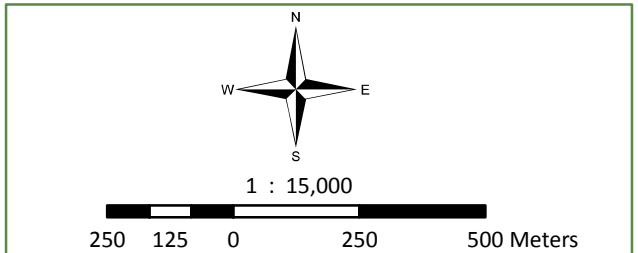
- EP - Environmental Protection
- OS - Open Space
- CL - Crown Land
- RU - Rural
- HR - Hamlet Residential
- RR - Rural Residential
- SR1- Shoreline Residential Type One
- SR2 - Shoreline Residential Type Two
- CF - Community Facility
- C1 - Highway Commercial
- C2 - General Commercial
- C3 - Recreational Commercial
- C4 - Commercial / Industrial
- M1 - General Industrial
- M2 - Pits
- M2A - Pits & Quarries
- M3 - Waste Disposal Industrial
- Highway
- County Road
- Township Road
- Private Road
- Forest Road

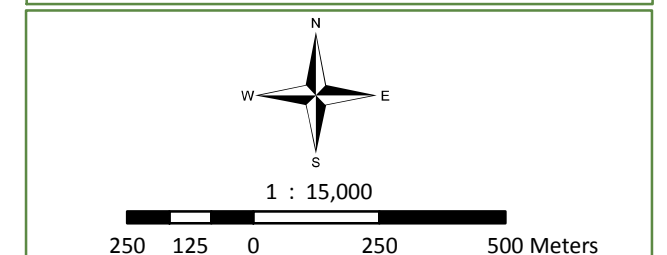
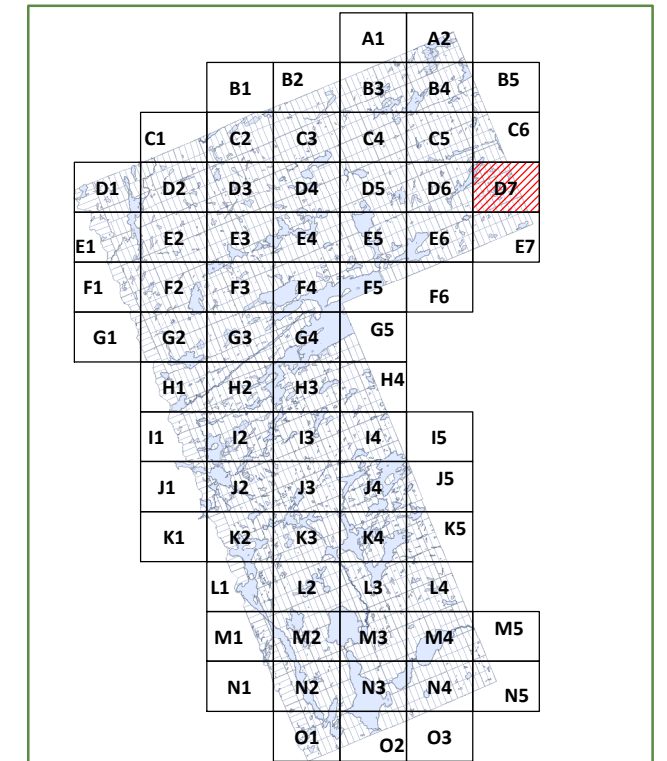
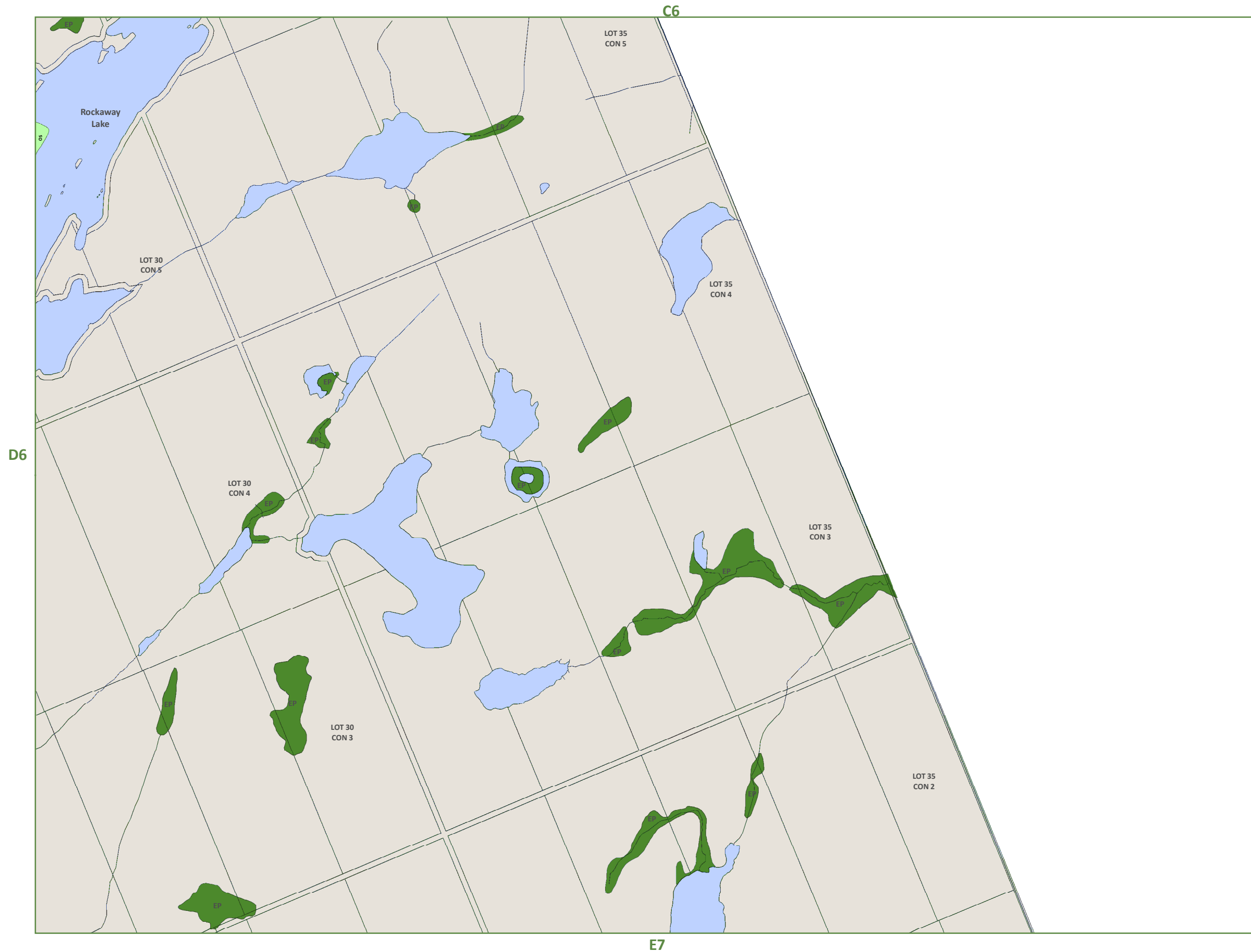




				A1	A2	
		B1	B2	B3	B4	B5
	C1	C2	C3	C4	C5	C6
D1	D2	D3	D4	D5	D6	D7
E1	E2	E3	E4	E5	E6	E7
F1	F2	F3	F4	F5	F6	
G1	G2	G3	G4	G5		
	H1	H2	H3	H4		
	I1	I2	I3	I4	I5	
	J1	J2	J3	J4	J5	
	K1	K2	K3	K4	K5	
	L1	L2	L3	L4		
	M1	M2	M3	M4	M5	
	N1	N2	N3	N4	N5	
		O1	O2	O3		

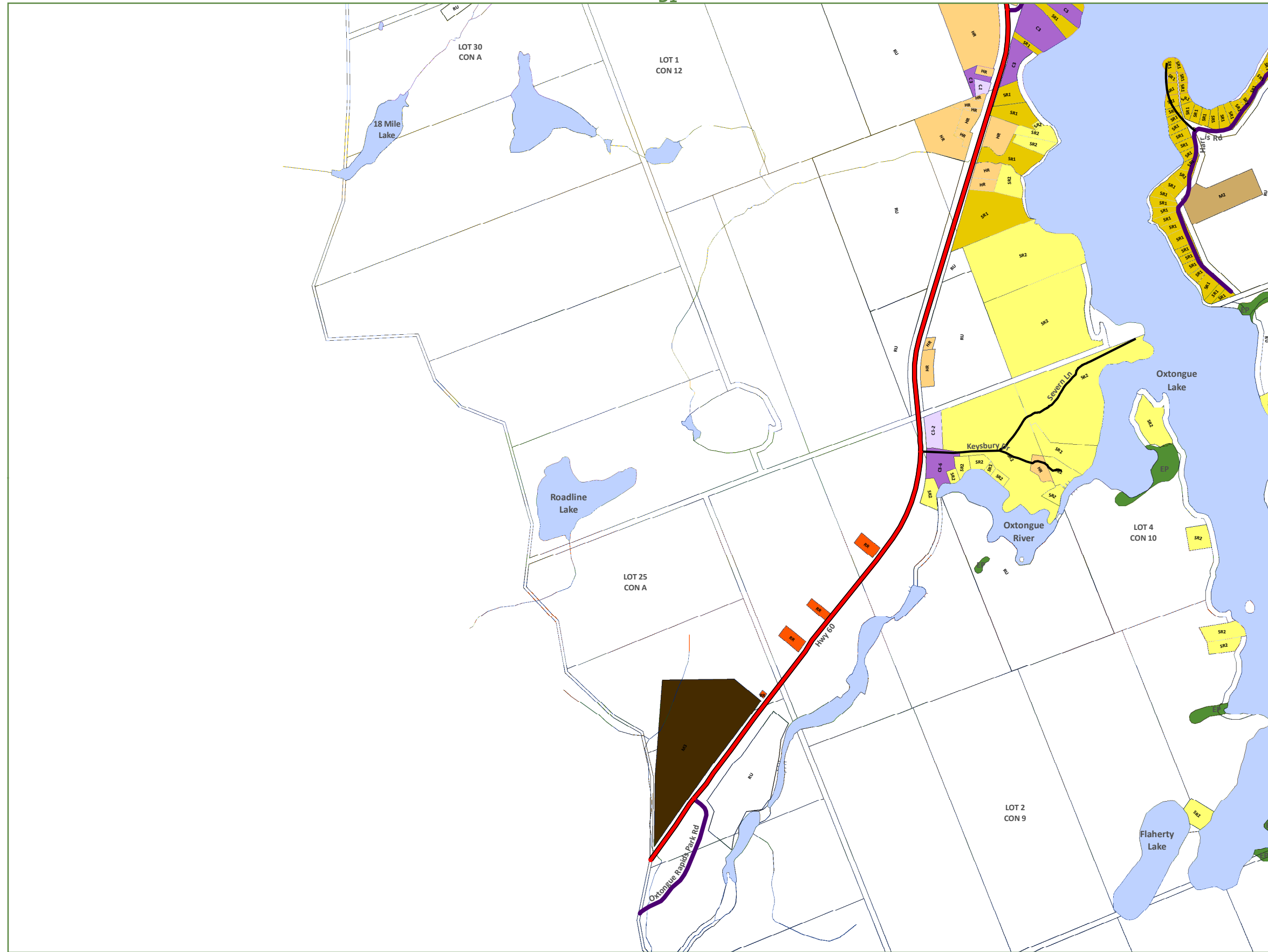
- EP - Environmental Protection
- OS - Open Space
- CL - Crown Land
- RU - Rural
- HR - Hamlet Residential
- RR - Rural Residential
- SR1 - Shoreline Residential Type One
- SR2 - Shoreline Residential Type Two
- CF - Community Facility
- C1 - Highway Commercial
- C2 - General Commercial
- C3 - Recreational Commercial
- C4 - Commercial / Industrial
- M1 - General Industrial
- M2 - Pits
- M2A - Pits & Quarries
- M3 - Waste Disposal Industrial
- Highway
- County Road
- Township Road
- Private Road
- Forest Road







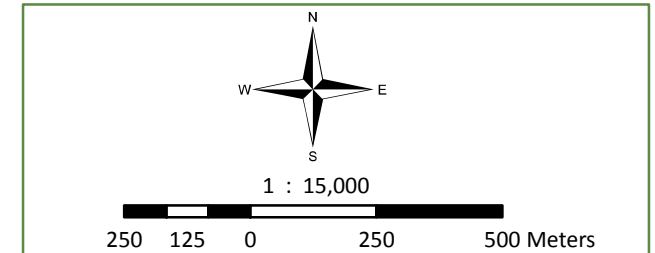
D1

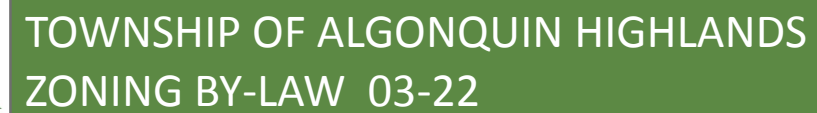


F1

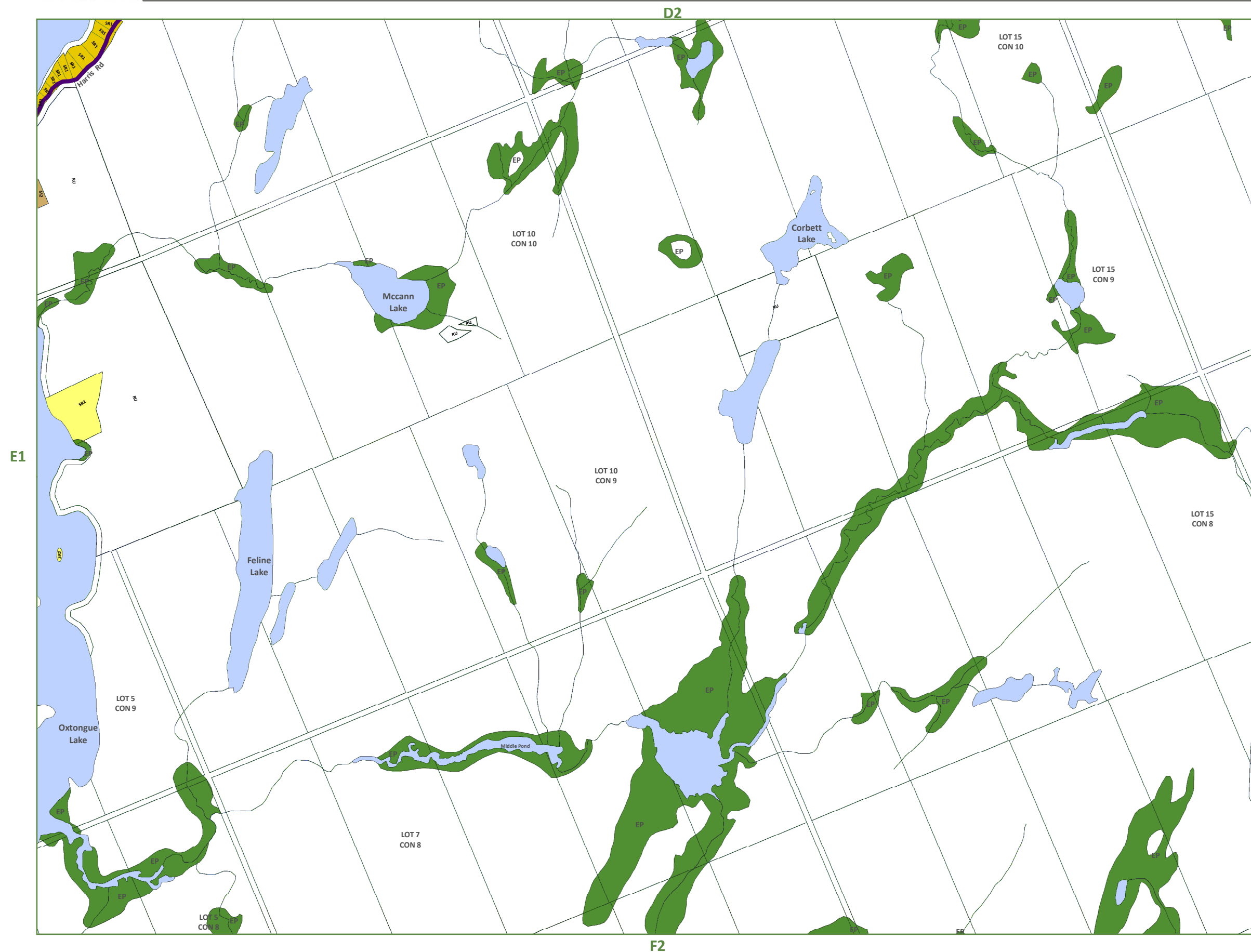
				A1	A2	
		B1	B2	B3	B4	B5
	C1	C2	C3	C4	C5	C6
D1	D2	D3	D4	D5	D6	D7
E1	E2	E3	E4	E5	E6	E7
F1	F2	F3	F4	F5	F6	
G1	G2	G3	G4	G5		
	H1	H2	H3	H4		
	I1	I2	I3	I4	I5	
	J1	J2	J3	J4	J5	
	K1	K2	K3	K4	K5	
	L1	L2	L3	L4		
	M1	M2	M3	M4	M5	
	N1	N2	N3	N4	N5	
		O1	O2	O3		

EP - Environmental Protection	
OS - Open Space	
CL - Crown Land	
RU - Rural	
HR - Hamlet Residential	
RR - Rural Residential	
SR1- Shoreline Residential Type One	
SR2 - Shoreline Residential Type Two	
CF - Community Facility	
C1 - Highway Commercial	
C2 - General Commercial	
C3 - Recreational Commercial	
C4 - Commercial / Industrial	
M1 - General Industrial	
M2 - Pits	
M2A - Pits & Quarries	
M3 - Waste Disposal Industrial	
Highway	
County Road	
Township Road	
Private Road	
Forest Road	




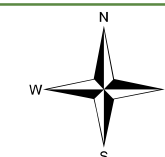


Schedule E2



				A1	A2	
		B1	B2	B3	B4	B5
	C1	C2	C3	C4	C5	C6
D1	D2	D3	D4	D5	D6	D7
E1	E2	E3	E4	E5	E6	E7
F1	F2	F3	F4	F5	F6	F7
G1	G2	G3	G4	G5		
	H1	H2	H3	H4		
	I1	I2	I3	I4	I5	
	J1	J2	J3	J4	J5	
	K1	K2	K3	K4	K5	
		L1	L2	L3	L4	
		M1	M2	M3	M4	M5
		N1	N2	N3	N4	N5
			O1	O2	O3	

- | | | |
|---|--------------------------------------|---|
|  | EP - Environmental Protection | |
|  | OS - Open Space | |
|  | CL - Crown Land | |
|  | RU - Rural | |
|  | HR - Hamlet Residential | |
|  | RR - Rural Residential | |
|  | SR1- Shoreline Residential Type One | |
|  | SR2 - Shoreline Residential Type Two | |
|  | CF - Community Facility | |
|  | C1 - Highway Commercial | |
|  | C2 - General Commercial | |
|  | C3 - Recreational Commercial | |
|  | C4 - Commercial / Industrial | |
|  | M1 - General Industrial |  Highway |
|  | M2 - Pits |  County Road |
|  | M2A - Pits & Quarries |  Township Road |
|  | M3 - Waste Disposal Industrial |  Private Road |
| | |  Forest Road |



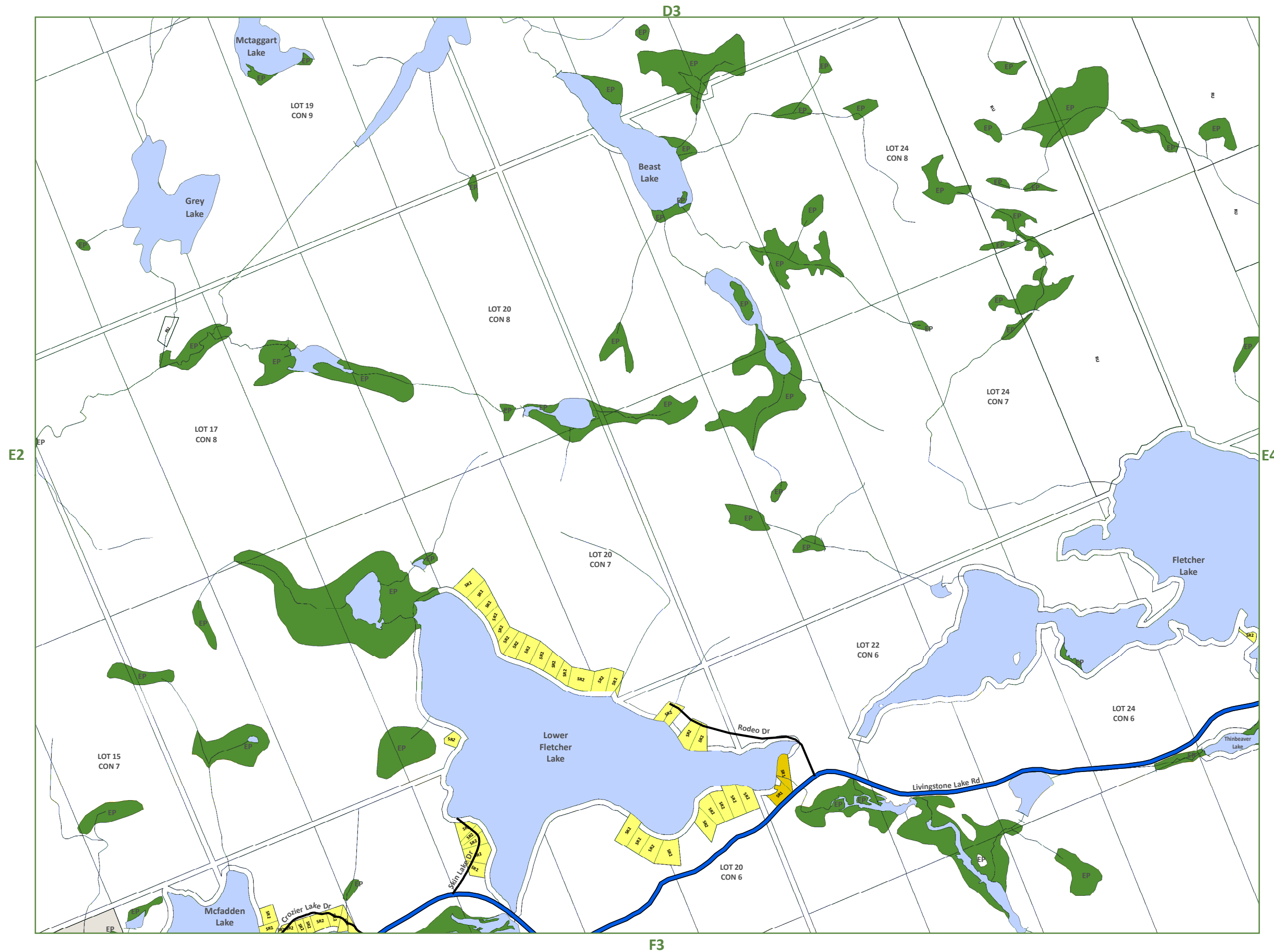
1 : 15,000

250 125 0 250 500 Meters



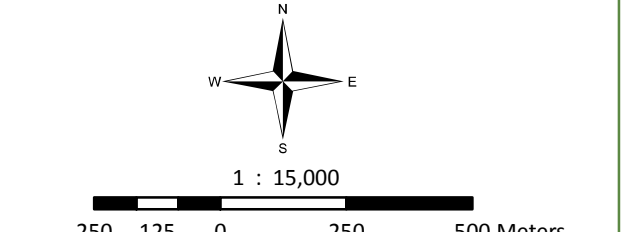
BUILDING COMMUNITY THROUGH PLANNING

Consolidation: December 20, 2013



				A1	A2	
		B1	B2	B3	B4	B5
	C1	C2	C3	C4	C5	C6
D1	D2	D3	D4	D5	D6	D7
E1	E2	E3	E4	E5	E6	E7
F1	F2	F3	F4	F5	F6	
G1	G2	G3	G4	G5		
	H1	H2	H3	H4		
	I1	I2	I3	I4	I5	
	J1	J2	J3	J4	J5	
	K1	K2	K3	K4	K5	
	L1	L2	L3	L4		
	M1	M2	M3	M4	M5	
	N1	N2	N3	N4	N5	
		O1	O2	O3		

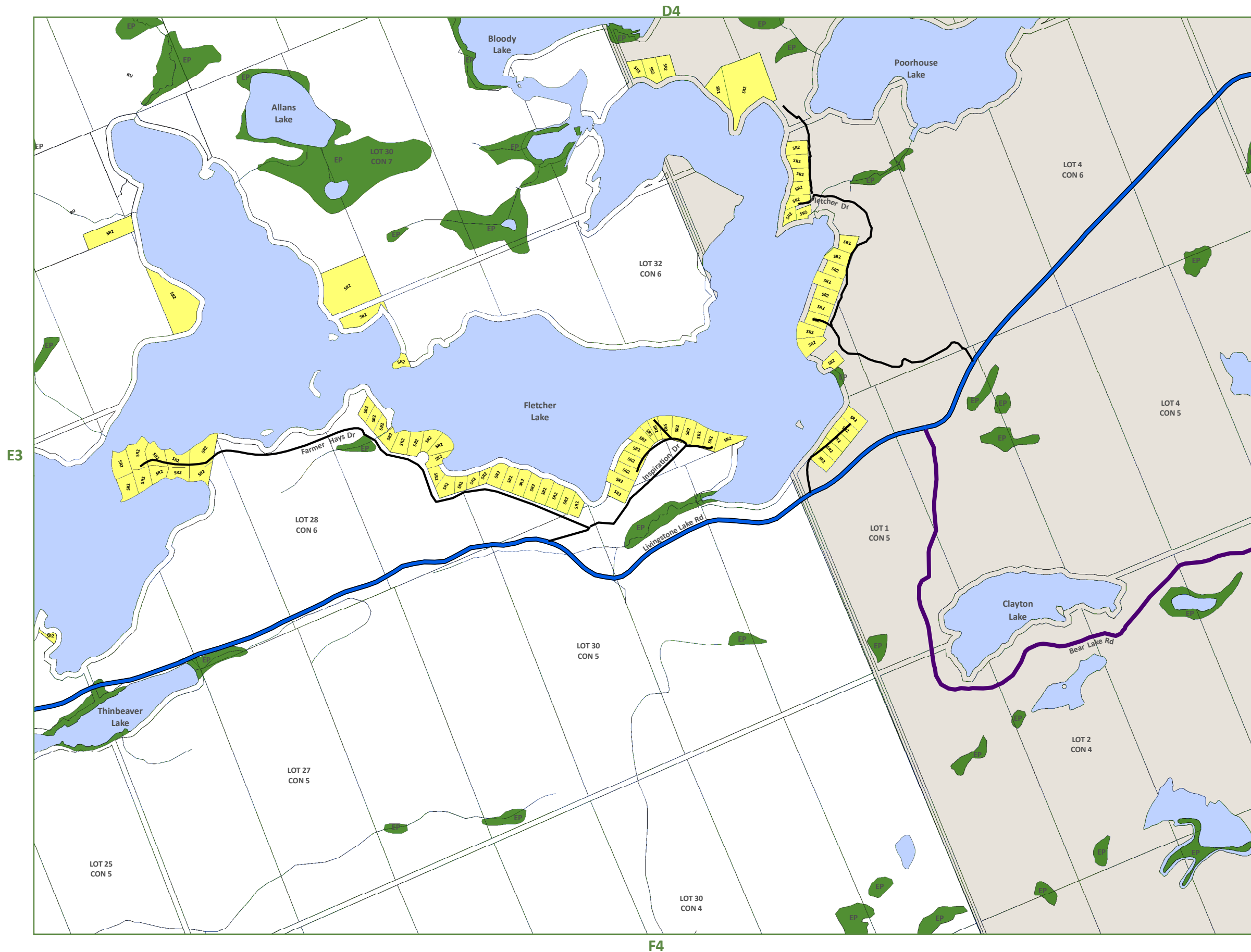
- EP - Environmental Protection
- OS - Open Space
- CL - Crown Land
- RU - Rural
- HR - Hamlet Residential
- RR - Rural Residential
- SR1 - Shoreline Residential Type One
- SR2 - Shoreline Residential Type Two
- CF - Community Facility
- C1 - Highway Commercial
- C2 - General Commercial
- C3 - Recreational Commercial
- C4 - Commercial / Industrial
- M1 - General Industrial
- M2 - Pits
- M2A - Pits & Quarries
- M3 - Waste Disposal Industrial
- Highway
- County Road
- Township Road
- Private Road
- Forest Road





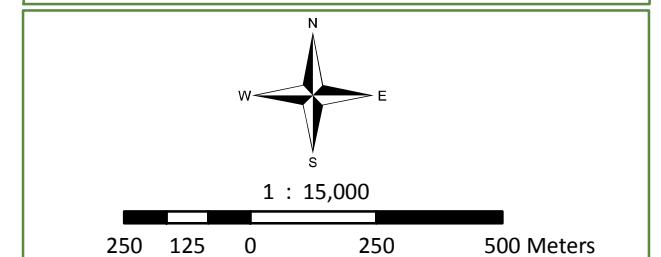
TOWNSHIP OF ALGONQUIN HIGHLANDS ZONING BY-LAW 03-22

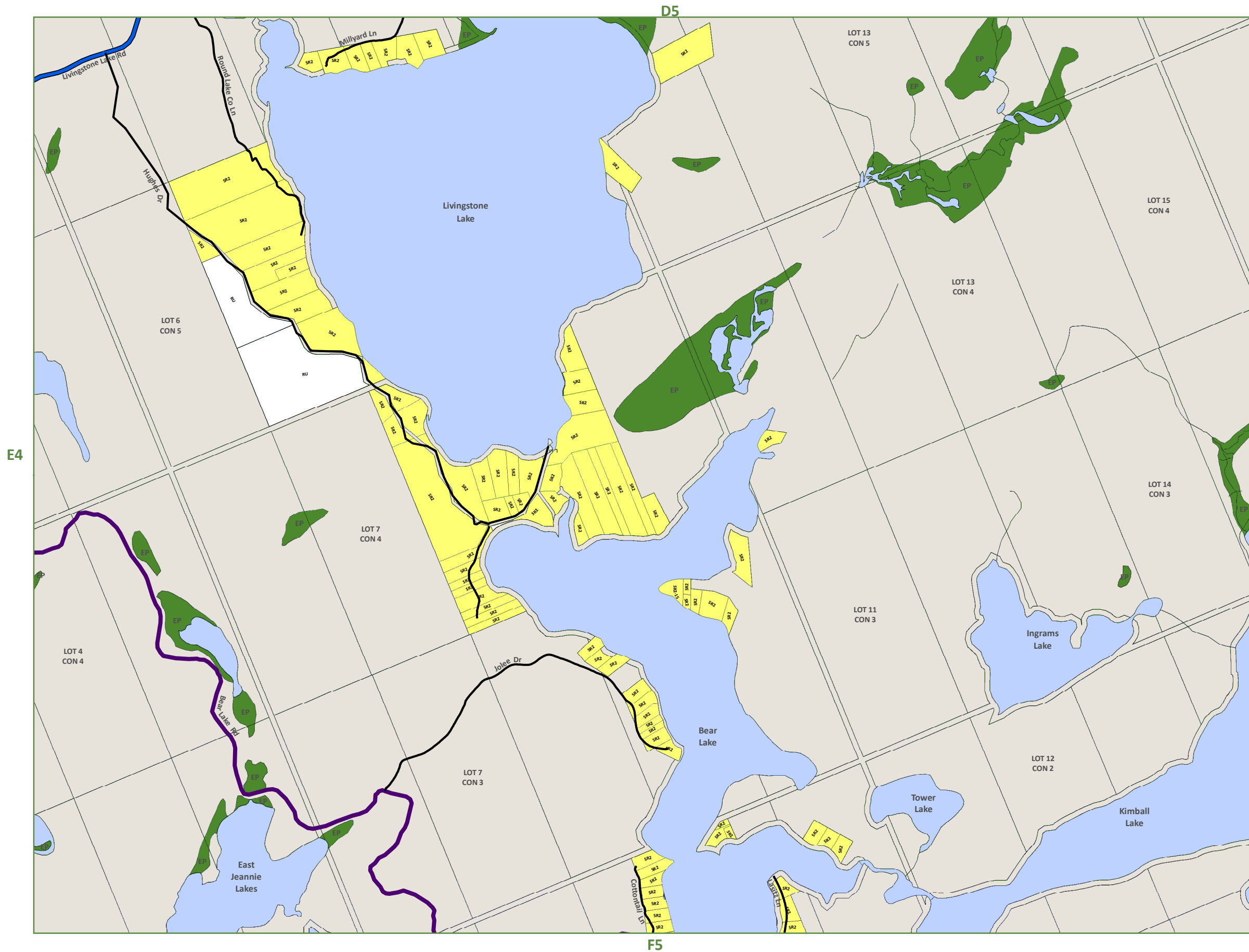
Schedule E4



				A1	A2	
		B1	B2	B3	B4	B5
	C1	C2	C3	C4	C5	C6
D1	D2	D3	D4	D5	D6	D7
E1	E2	E3	E4	E5	E6	E7
F1	F2	F3	F4	F5	F6	
G1	G2	G3	G4	G5		
	H1	H2	H3	H4		
	I1	I2	I3	I4	I5	
	J1	J2	J3	J4	J5	
	K1	K2	K3	K4	K5	
	L1	L2	L3	L4		
	M1	M2	M3	M4	M5	
	N1	N2	N3	N4	N5	
		O1	O2	O3		

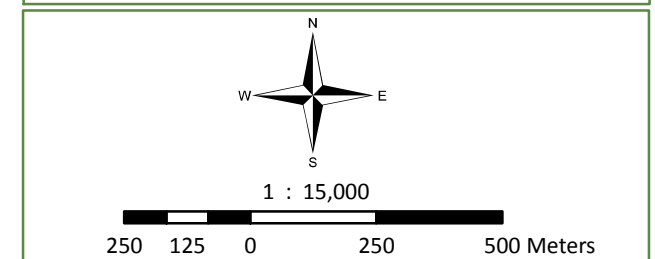
- EP - Environmental Protection
 - OS - Open Space
 - CL - Crown Land
 - RU - Rural
 - HR - Hamlet Residential
 - RR - Rural Residential
 - SR1- Shoreline Residential Type One
 - SR2 - Shoreline Residential Type Two
 - CF - Community Facility
 - C1 - Highway Commercial
 - C2 - General Commercial
 - C3 - Recreational Commercial
 - C4 - Commercial / Industrial
 - M1 - General Industrial
 - M2 - Pits
 - M2A - Pits & Quarries
 - M3 - Waste Disposal Industrial
- Highway
 - County Road
 - Township Road
 - Private Road
 - Forest Road

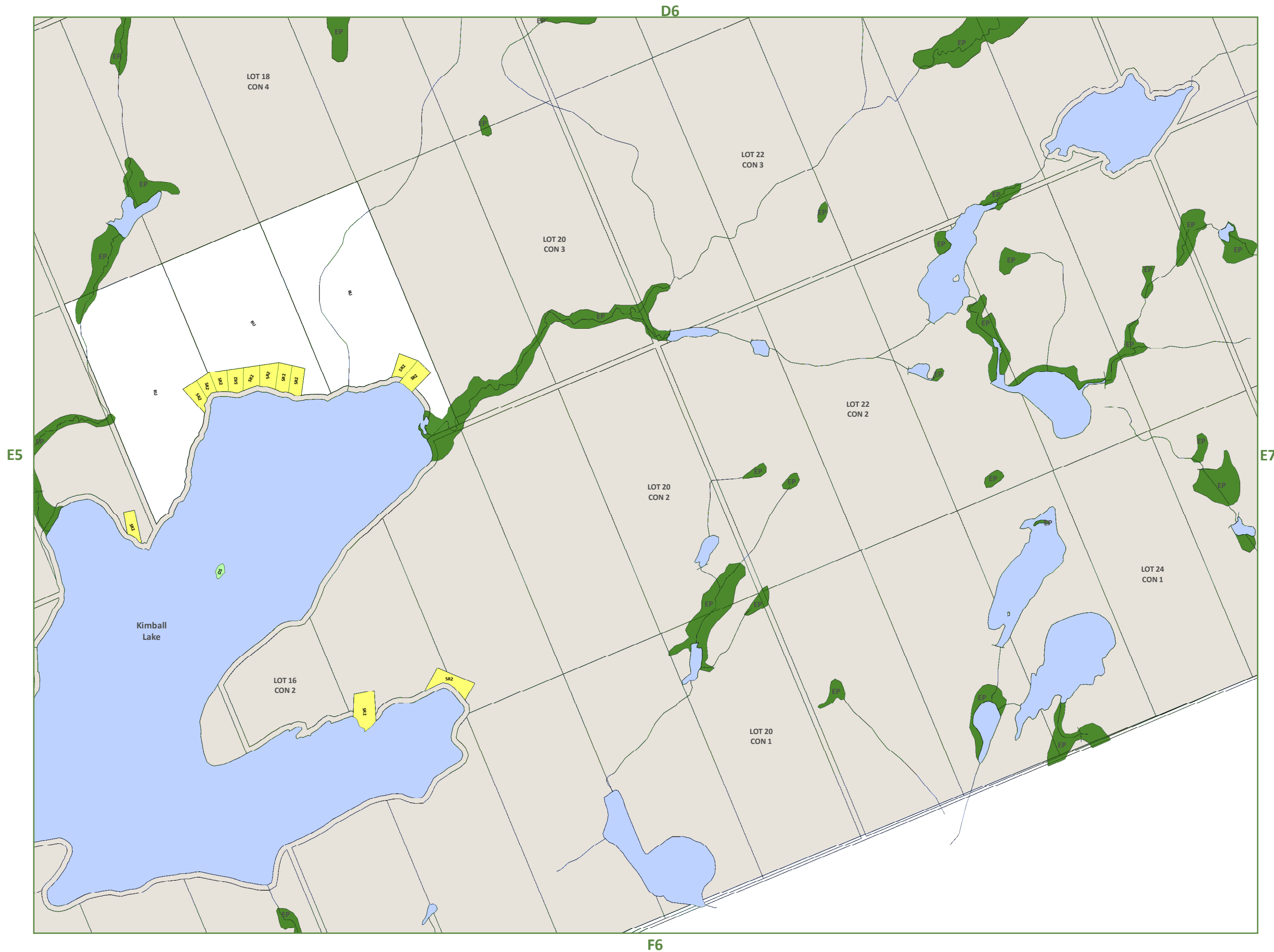




				A1	A2	
		B1	B2	B3	B4	B5
	C1	C2	C3	C4	C5	C6
D1	D2	D3	D4	D5	D6	D7
E1	E2	E3	E4	E5	E6	E7
F1	F2	F3	F4	F5	F6	
G1	G2	G3	G4	G5		
	H1	H2	H3	H4		
	I1	I2	I3	I4	I5	
	J1	J2	J3	J4	J5	
	K1	K2	K3	K4	K5	
	L1	L2	L3	L4		
	M1	M2	M3	M4	M5	
	N1	N2	N3	N4	N5	
		O1	O2	O3		

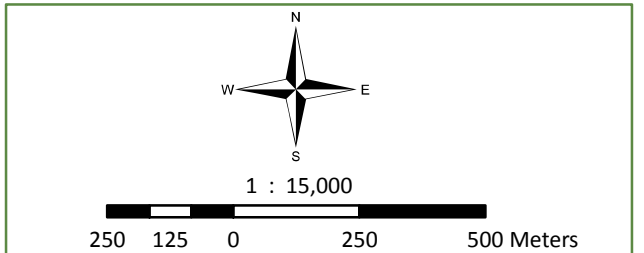
- EP - Environmental Protection
 - OS - Open Space
 - CL - Crown Land
 - RU - Rural
 - HR - Hamlet Residential
 - RR - Rural Residential
 - SR1- Shoreline Residential Type One
 - SR2 - Shoreline Residential Type Two
 - CF - Community Facility
 - C1 - Highway Commercial
 - C2 - General Commercial
 - C3 - Recreational Commercial
 - C4 - Commercial / Industrial
 - M1 - General Industrial
 - M2 - Pits
 - M2A - Pits & Quarries
 - M3 - Waste Disposal Industrial
- Highway
 - County Road
 - Township Road
 - Private Road
 - Forest Road





				A1	A2	
		B1	B2	B3	B4	B5
	C1	C2	C3	C4	C5	C6
D1	D2	D3	D4	D5	D6	D7
E1	E2	E3	E4	E5	E6	E7
F1	F2	F3	F4	F5	F6	
G1	G2	G3	G4	G5		
	H1	H2	H3	H4		
	I1	I2	I3	I4	I5	
	J1	J2	J3	J4	J5	
	K1	K2	K3	K4	K5	
	L1	L2	L3	L4		
	M1	M2	M3	M4	M5	
	N1	N2	N3	N4	N5	
		O1	O2	O3		

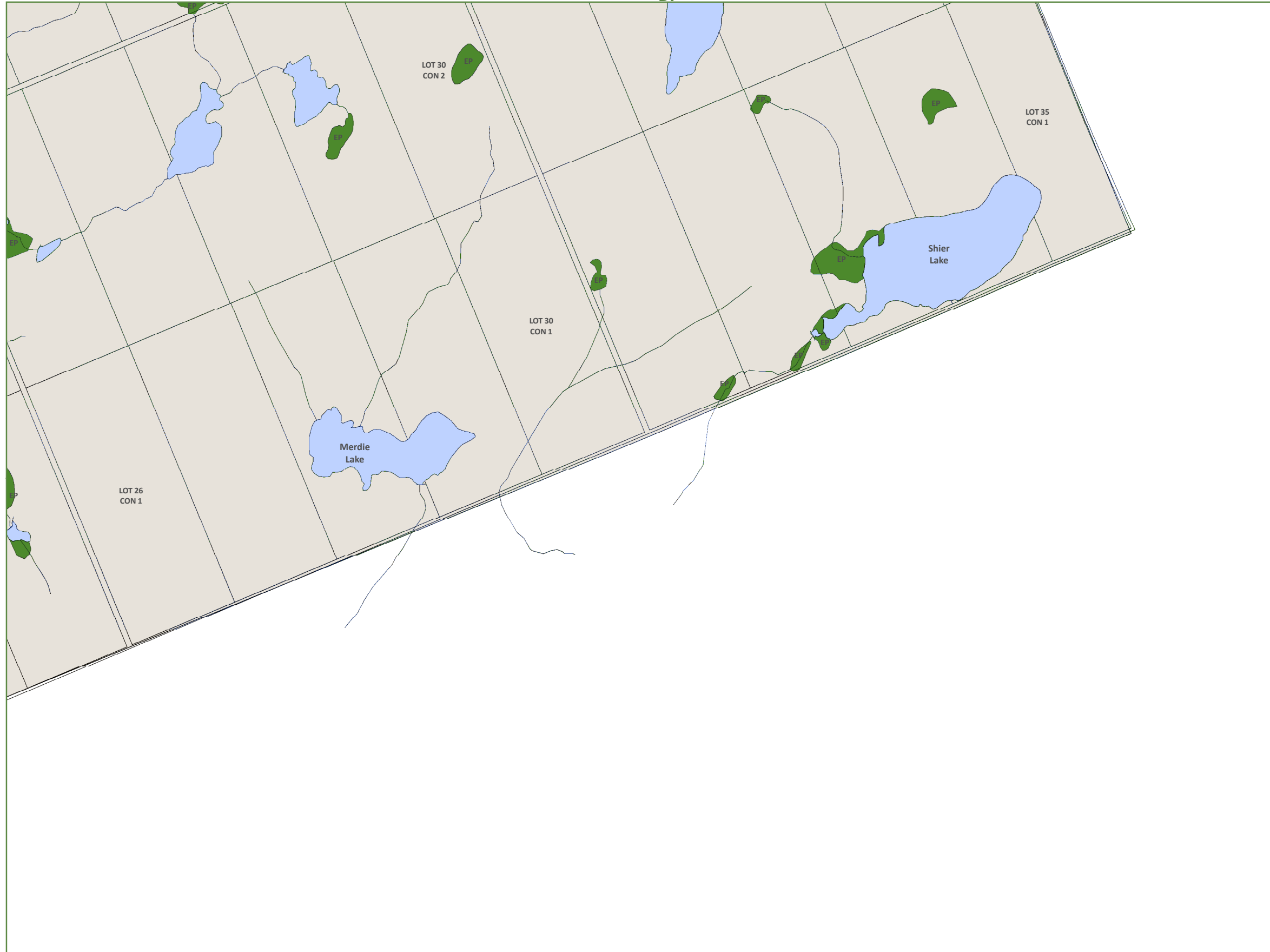
- EP - Environmental Protection
- OS - Open Space
- CL - Crown Land
- RU - Rural
- HR - Hamlet Residential
- RR - Rural Residential
- SR1- Shoreline Residential Type One
- SR2 - Shoreline Residential Type Two
- CF - Community Facility
- C1 - Highway Commercial
- C2 - General Commercial
- C3 - Recreational Commercial
- C4 - Commercial / Industrial
- M1 - General Industrial
- M2 - Pits
- M2A - Pits & Quarries
- M3 - Waste Disposal Industrial
- Highway
- County Road
- Township Road
- Private Road
- Forest Road





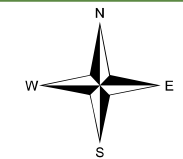
D7

E6



				A1	A2	
		B1	B2	B3	B4	B5
	C1	C2	C3	C4	C5	C6
D1	D2	D3	D4	D5	D6	D7
E1	E2	E3	E4	E5	E6	E7
F1	F2	F3	F4	F5	F6	
G1	G2	G3	G4	G5		
	H1	H2	H3	H4		
	I1	I2	I3	I4	I5	
	J1	J2	J3	J4	J5	
	K1	K2	K3	K4	K5	
		L1	L2	L3	L4	
		M1	M2	M3	M4	M5
		N1	N2	N3	N4	N5
			O1	O2	O3	

- EP - Environmental Protection
- OS - Open Space
- CL - Crown Land
- RU - Rural
- HR - Hamlet Residential
- RR - Rural Residential
- SR1- Shoreline Residential Type One
- SR2 - Shoreline Residential Type Two
- CF - Community Facility
- C1 - Highway Commercial
- C2 - General Commercial
- C3 - Recreational Commercial
- C4 - Commercial / Industrial
- M1 - General Industrial
- M2 - Pits
- M2A - Pits & Quarries
- M3 - Waste Disposal Industrial
- Highway
- County Road
- Township Road
- Private Road
- Forest Road



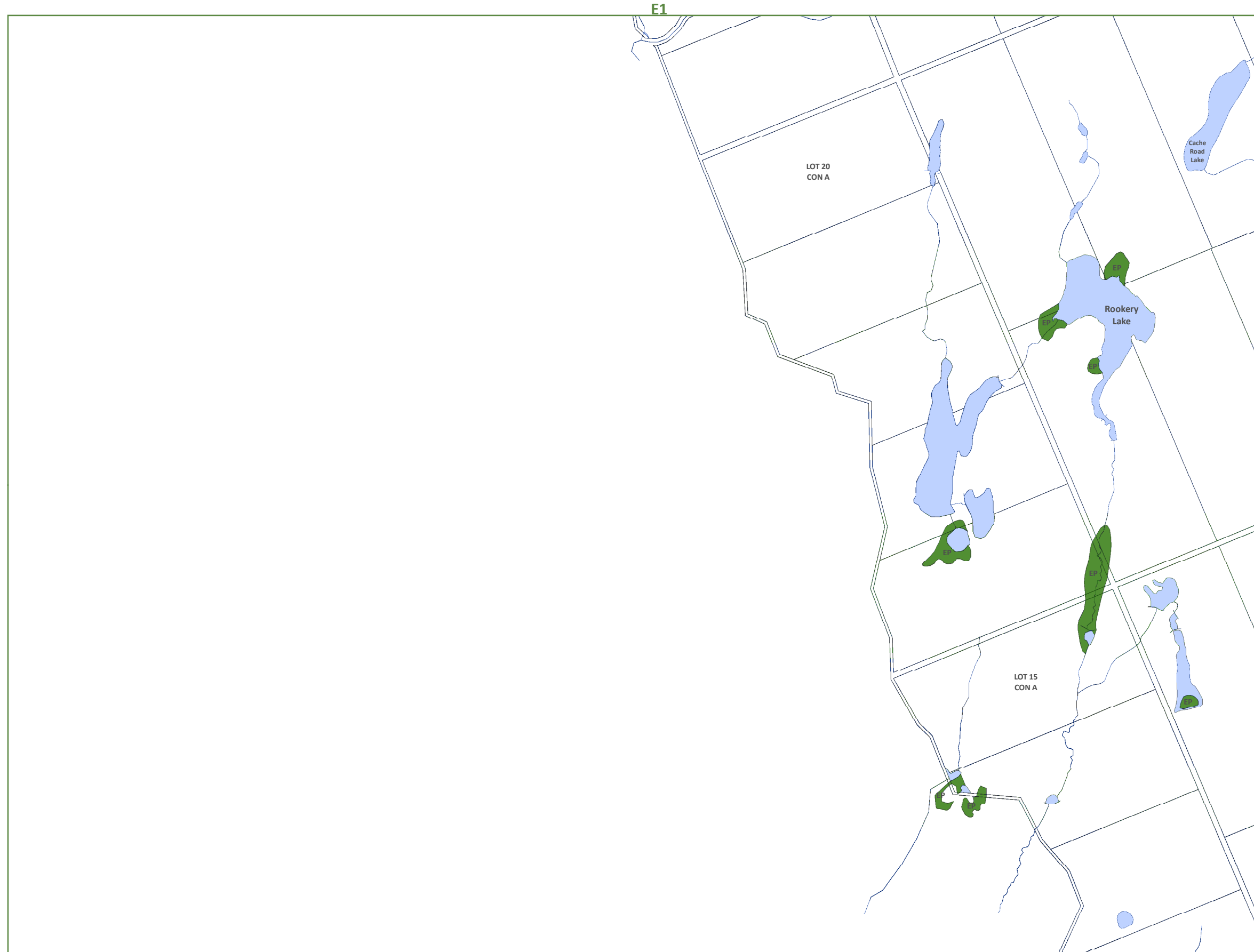
1 : 15,000

250 125 0 250 500 Meters



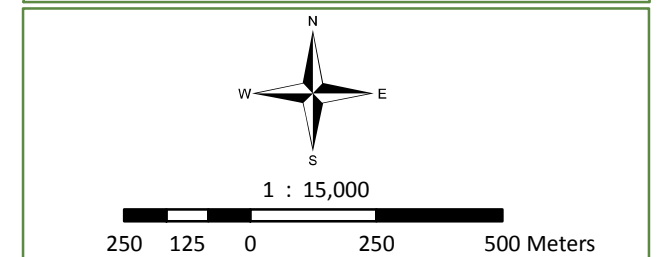
PLANScape
BUILDING COMMUNITY THROUGH PLANNING

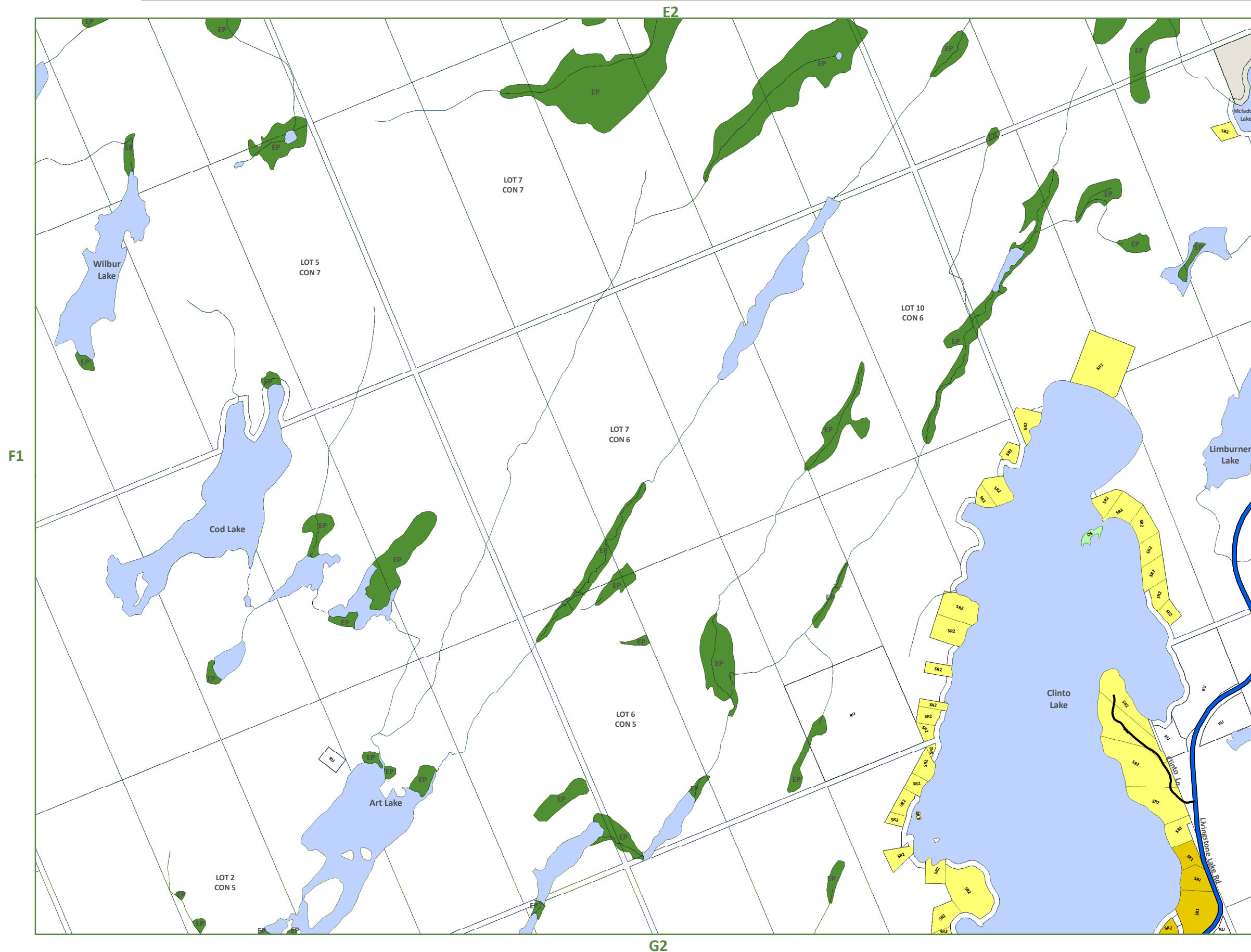
Consolidation: December 20, 2013



				A1	A2	
		B1	B2	B3	B4	B5
	C1	C2	C3	C4	C5	C6
D1	D2	D3	D4	D5	D6	D7
E1	E2	E3	E4	E5	E6	E7
F1	F2	F3	F4	F5	F6	
G1	G2	G3	G4	G5		
	H1	H2	H3	H4		
	I1	I2	I3	I4	I5	
	J1	J2	J3	J4	J5	
	K1	K2	K3	K4	K5	
		L1	L2	L3	L4	
		M1	M2	M3	M4	M5
		N1	N2	N3	N4	N5
			O1	O2	O3	

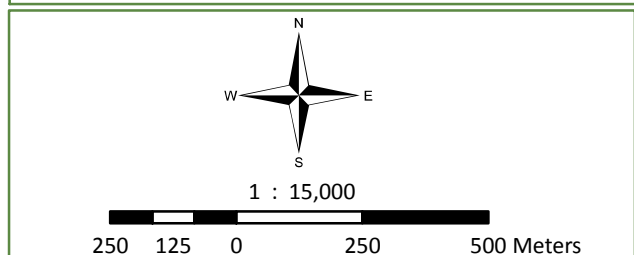
- EP - Environmental Protection
 - OS - Open Space
 - CL - Crown Land
 - RU - Rural
 - HR - Hamlet Residential
 - RR - Rural Residential
 - SR1- Shoreline Residential Type One
 - SR2 - Shoreline Residential Type Two
 - CF - Community Facility
 - C1 - Highway Commercial
 - C2 - General Commercial
 - C3 - Recreational Commercial
 - C4 - Commercial / Industrial
 - M1 - General Industrial
 - M2 - Pits
 - M2A - Pits & Quarries
 - M3 - Waste Disposal Industrial
- Highway
 - County Road
 - Township Road
 - Private Road
 - Forest Road





				A1	A2	
		B1	B2	B3	B4	B5
	C1	C2	C3	C4	C5	C6
D1	D2	D3	D4	D5	D6	D7
E1	E2	E3	E4	E5	E6	E7
F1	F2	F3	F4	F5	F6	
G1	G2	G3	G4	G5		
	H1	H2	H3	H4		
	I1	I2	I3	I4	I5	
	J1	J2	J3	J4	J5	
	K1	K2	K3	K4	K5	
	L1	L2	L3	L4		
	M1	M2	M3	M4	M5	
	N1	N2	N3	N4	N5	
		O1	O2	O3		

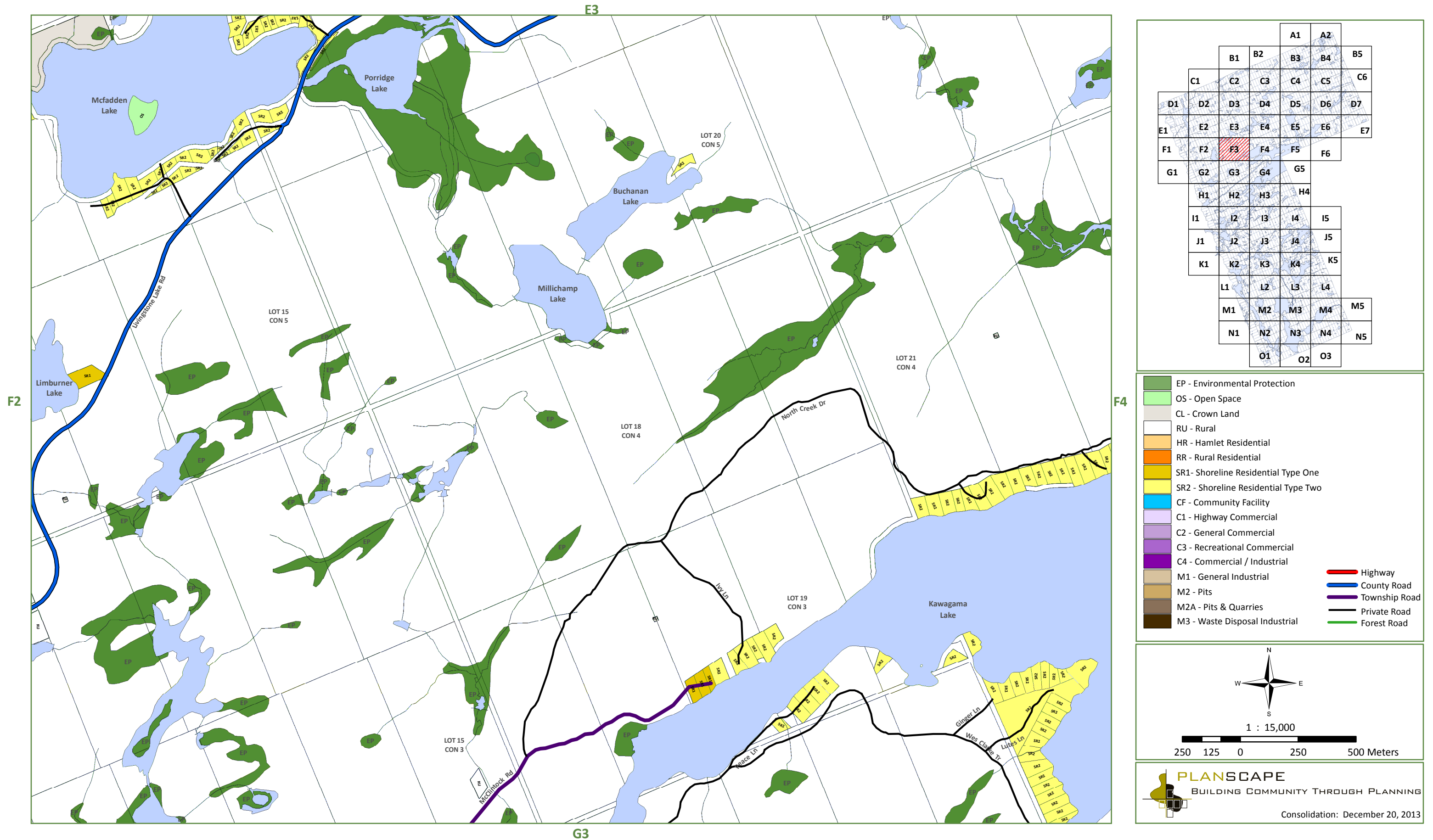
- EP - Environmental Protection
- OS - Open Space
- CL - Crown Land
- RU - Rural
- HR - Hamlet Residential
- RR - Rural Residential
- SR1- Shoreline Residential Type One
- SR2 - Shoreline Residential Type Two
- CF - Community Facility
- C1 - Highway Commercial
- C2 - General Commercial
- C3 - Recreational Commercial
- C4 - Commercial / Industrial
- M1 - General Industrial
- M2 - Pits
- M2A - Pits & Quarries
- M3 - Waste Disposal Industrial
- Highway
- County Road
- Township Road
- Private Road
- Forest Road

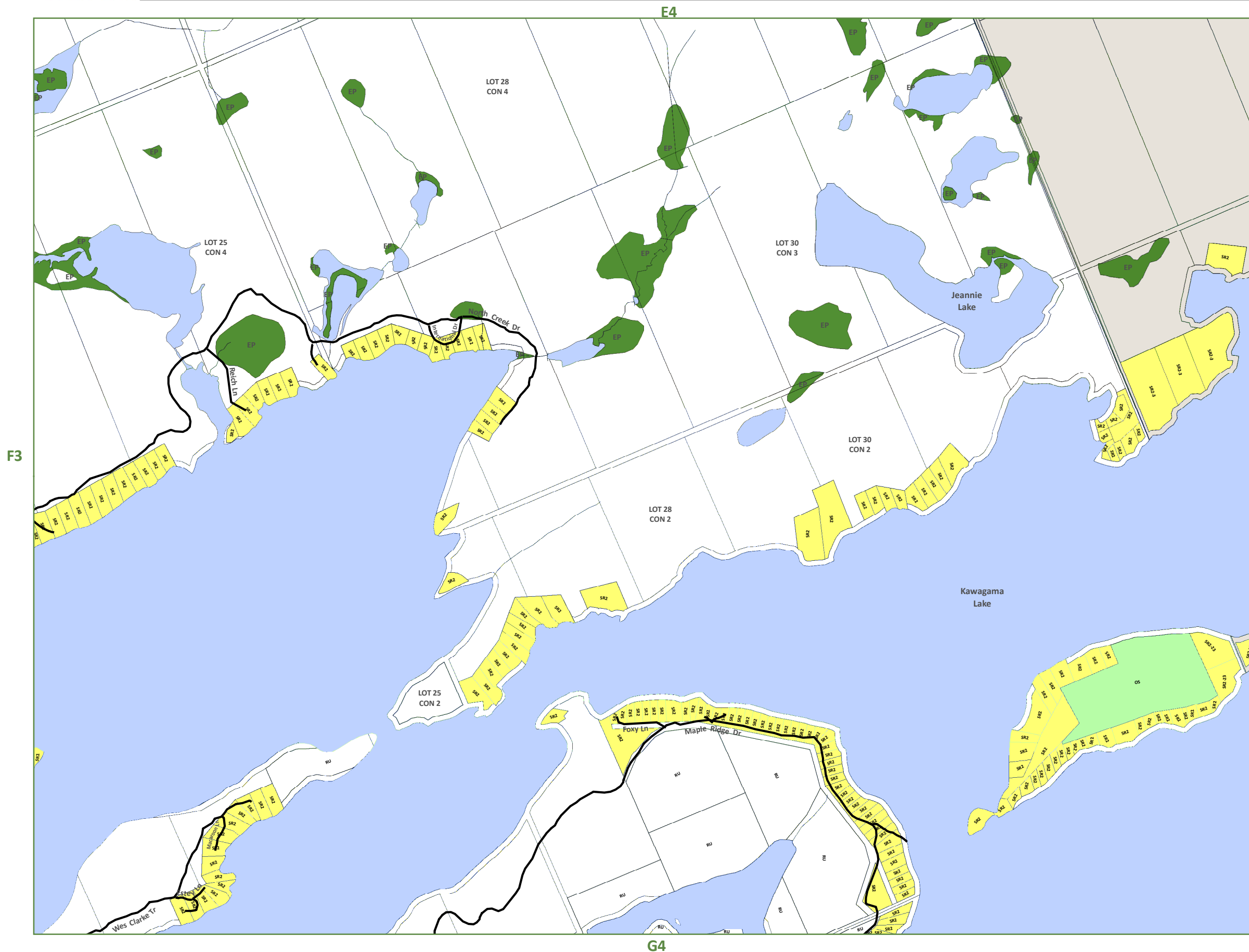




TOWNSHIP OF ALGONQUIN HIGHLANDS ZONING BY-LAW 03-22

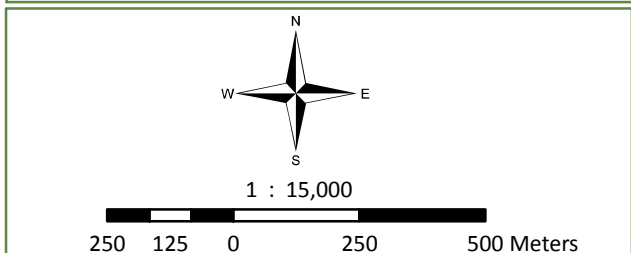
Schedule F3





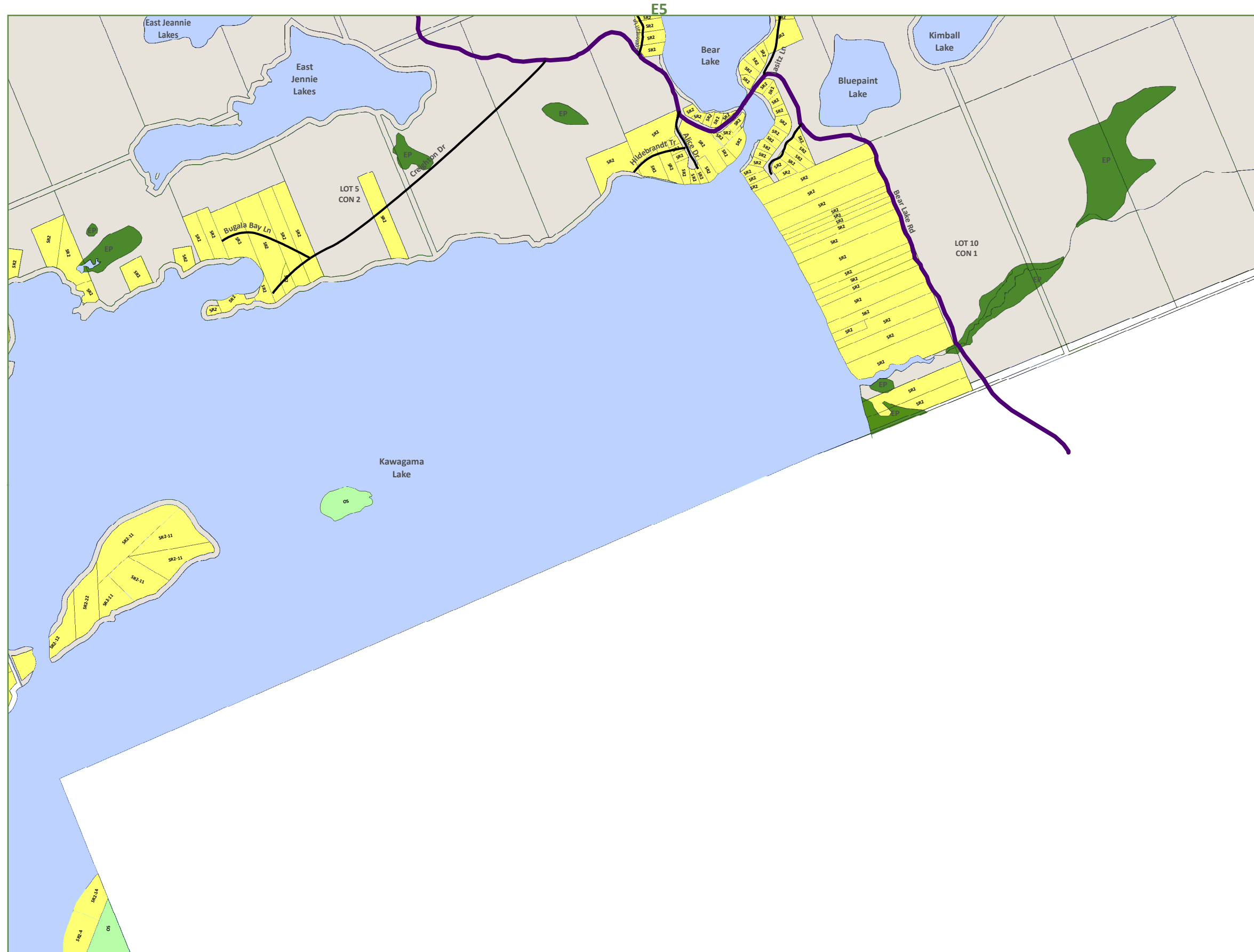
				A1	A2	
		B1	B2	B3	B4	B5
	C1	C2	C3	C4	C5	C6
D1	D2	D3	D4	D5	D6	D7
E1	E2	E3	E4	E5	E6	E7
F1	F2	F3	F4	F5	F6	
G1	G2	G3	G4	G5		
	H1	H2	H3	H4		
	I1	I2	I3	I4	I5	
	J1	J2	J3	J4	J5	
	K1	K2	K3	K4	K5	
	L1	L2	L3	L4		
	M1	M2	M3	M4	M5	
	N1	N2	N3	N4	N5	
		O1	O2	O3		

- EP - Environmental Protection
 - OS - Open Space
 - CL - Crown Land
 - RU - Rural
 - HR - Hamlet Residential
 - RR - Rural Residential
 - SR1- Shoreline Residential Type One
 - SR2 - Shoreline Residential Type Two
 - CF - Community Facility
 - C1 - Highway Commercial
 - C2 - General Commercial
 - C3 - Recreational Commercial
 - C4 - Commercial / Industrial
 - M1 - General Industrial
 - M2 - Pits
 - M2A - Pits & Quarries
 - M3 - Waste Disposal Industrial
- Highway
 - County Road
 - Township Road
 - Private Road
 - Forest Road





F4

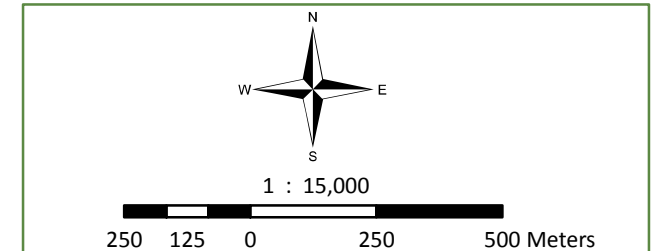


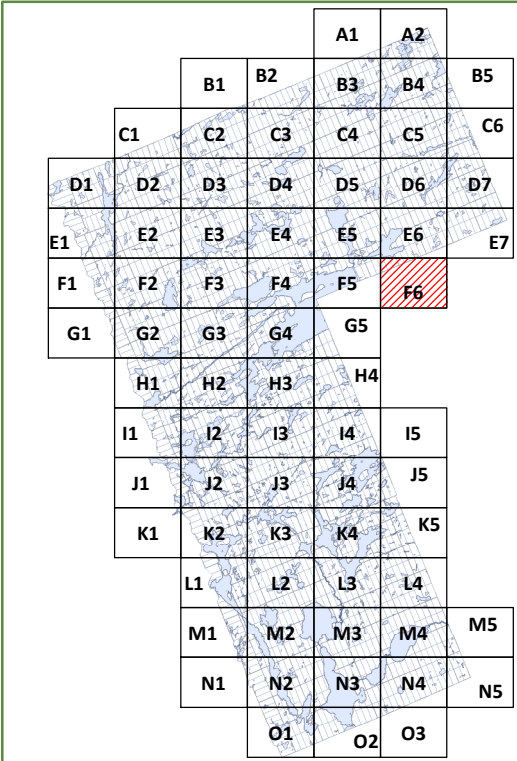
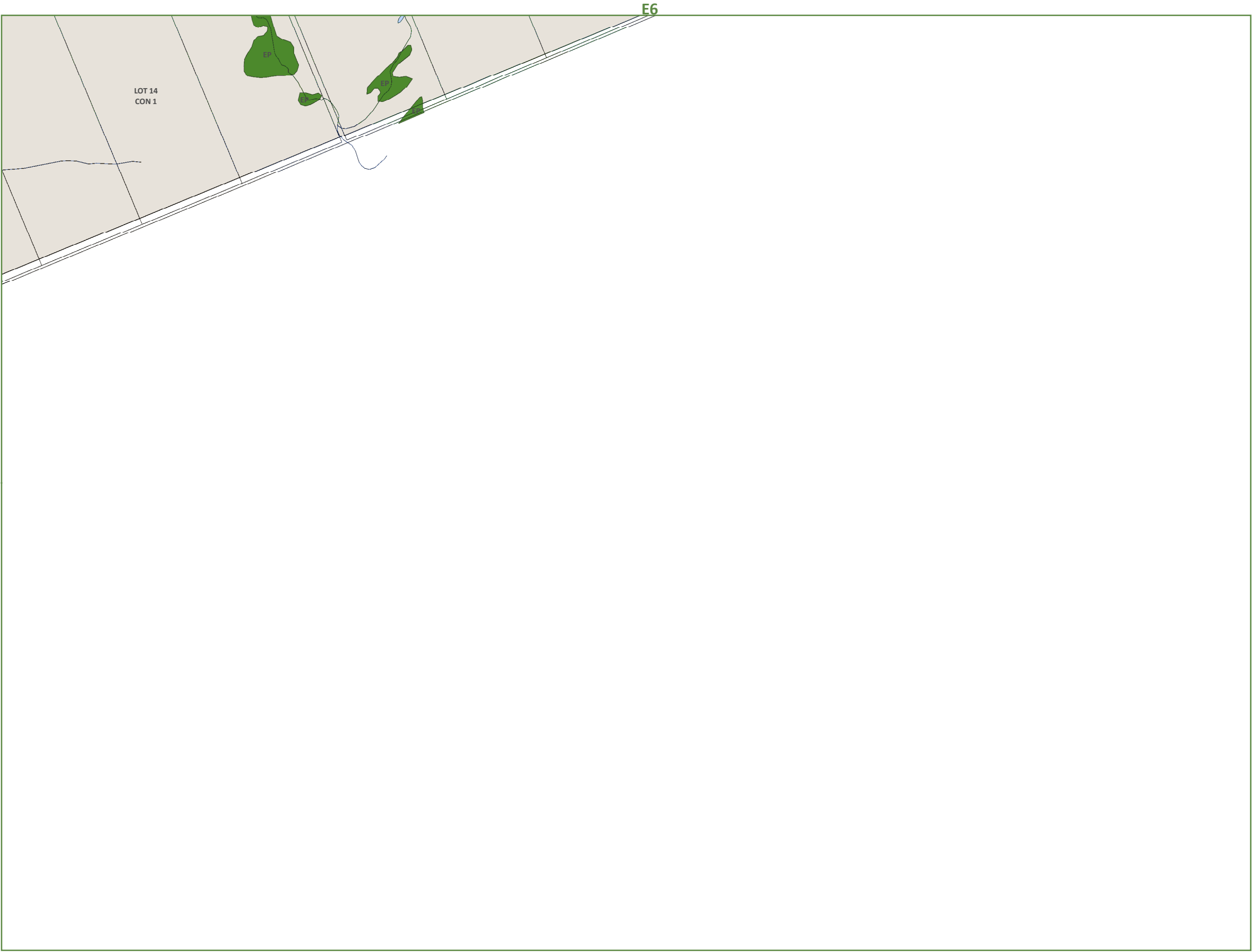
G5

F6

					A1	A2		
			B1	B2	B3	B4	B5	
		C1	C2	C3	C4	C5	C6	
D1	D2	D3	D4	D5	D6	D7		
E1	E2	E3	E4	E5	E6	E7		
F1	F2	F3	F4	F5	F6			
G1	G2	G3	G4	G5				
		H1	H2	H3	H4			
		I1	I2	I3	I4	I5		
		J1	J2	J3	J4	J5		
		K1	K2	K3	K4	K5		
		L1	L2	L3	L4			
		M1	M2	M3	M4	M5		
		N1	N2	N3	N4	N5		
				O1	O2	O3		

- EP - Environmental Protection
- OS - Open Space
- CL - Crown Land
- RU - Rural
- HR - Hamlet Residential
- RR - Rural Residential
- SR1- Shoreline Residential Type One
- SR2 - Shoreline Residential Type Two
- CF - Community Facility
- C1 - Highway Commercial
- C2 - General Commercial
- C3 - Recreational Commercial
- C4 - Commercial / Industrial
- M1 - General Industrial
- M2 - Pits
- M2A - Pits & Quarries
- M3 - Waste Disposal Industrial
- Highway
- County Road
- Township Road
- Private Road
- Forest Road





- EP - Environmental Protection

OS - Open Space

CL - Crown Land

RU - Rural

HR - Hamlet Residential

RR - Rural Residential

SR1- Shoreline Residential Type One

SR2 - Shoreline Residential Type Two

CF - Community Facility

C1 - Highway Commercial

C2 - General Commercial

C3 - Recreational Commercial

C4 - Commercial / Industrial

M1 - General Industrial

M2 - Pits

M2A - Pits & Quarries

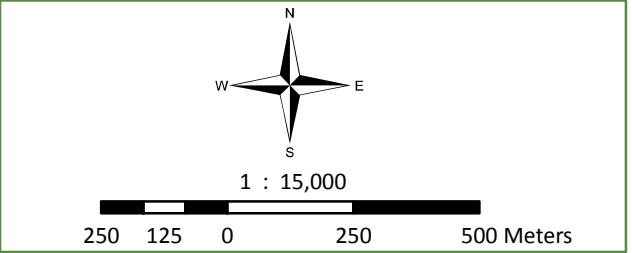
M3 - Waste Disposal Industrial
- Highway

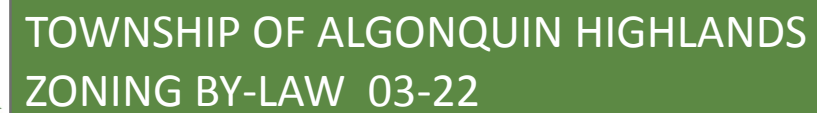
County Road

Township Road

Private Road

Forest Road



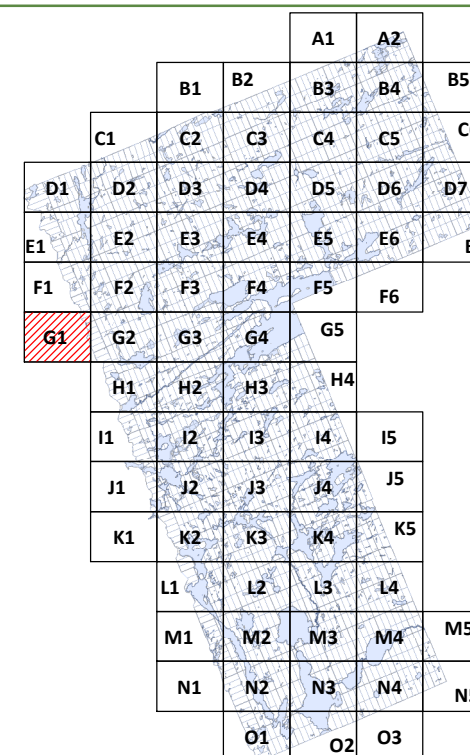


Schedule G1

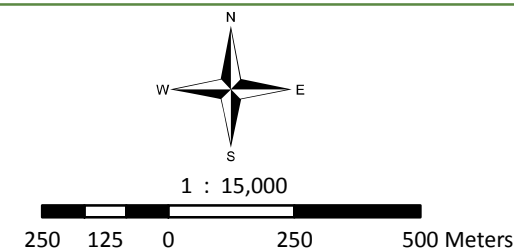
LOT 12
CON A

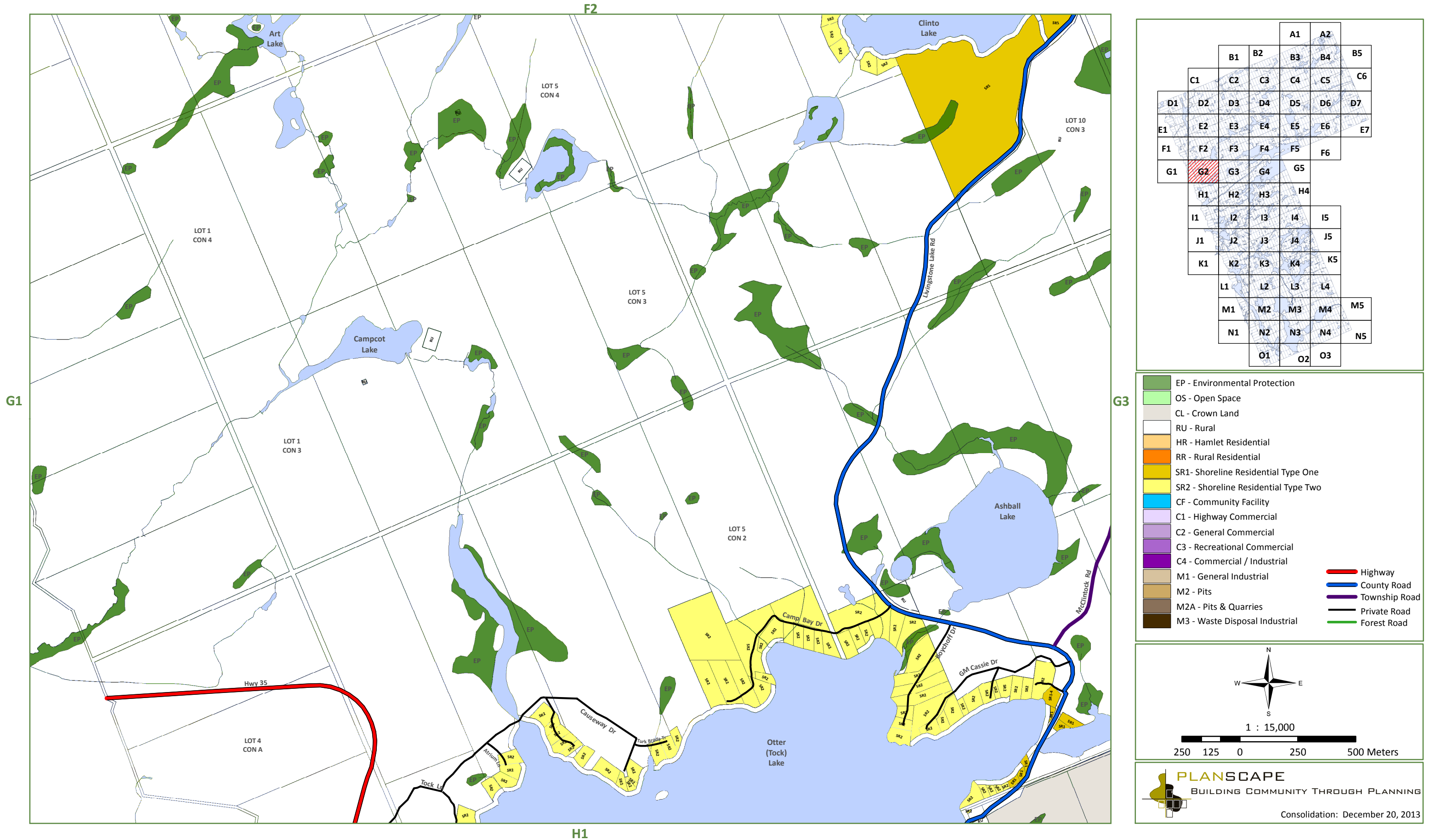
This map shows a proposed road layout for Lot 12. The road is depicted as a blue line that runs vertically through the center of the lot, with several horizontal branches extending to the left and right. A large, irregularly shaped area in the upper right portion of the lot is shaded in light blue, representing a water feature or a specific land use. The lot is bounded by a thick black line, and the surrounding area is divided into other lots by thinner black lines.

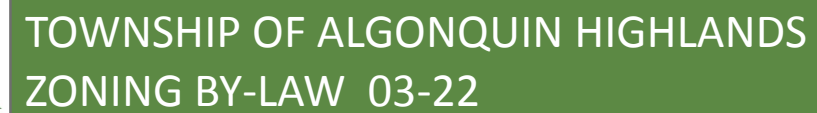
G2



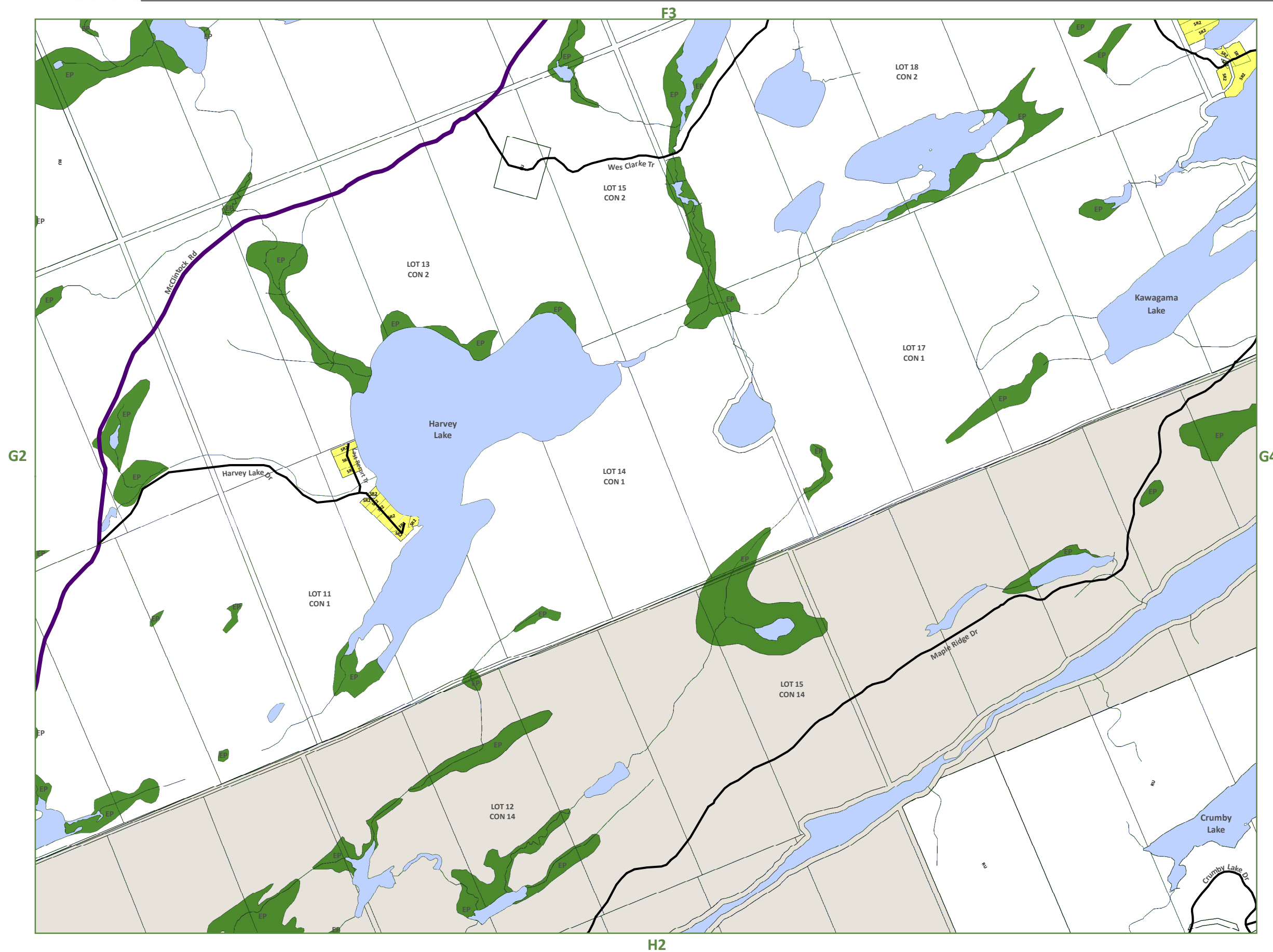
- | | | |
|---|--------------------------------------|---|
|  | EP - Environmental Protection | |
|  | OS - Open Space | |
|  | CL - Crown Land | |
|  | RU - Rural | |
|  | HR - Hamlet Residential | |
|  | RR - Rural Residential | |
|  | SR1- Shoreline Residential Type One | |
|  | SR2 - Shoreline Residential Type Two | |
|  | CF - Community Facility | |
|  | C1 - Highway Commercial | |
|  | C2 - General Commercial | |
|  | C3 - Recreational Commercial | |
|  | C4 - Commercial / Industrial | |
|  | M1 - General Industrial |  Highway |
|  | M2 - Pits |  County Road |
|  | M2A - Pits & Quarries |  Township Road |
|  | M3 - Waste Disposal Industrial |  Private Road |
| | |  Forest Road |





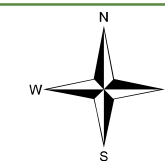


Schedule G3



				A1	A2	
		B1	B2	B3	B4	B5
	C1	C2	C3	C4	C5	C6
D1	D2	D3	D4	D5	D6	D7
E1	E2	E3	E4	E5	E6	E7
F1	F2	F3	F4	F5	F6	F7
G1	G2	G3	G4	G5		
	H1	H2	H3	H4		
	I1	I2	I3	I4	I5	
	J1	J2	J3	J4	J5	
	K1	K2	K3	K4	K5	
		L1	L2	L3	L4	
		M1	M2	M3	M4	M5
		N1	N2	N3	N4	N5
			O1	O2	O3	

- | | | |
|---|--------------------------------------|---|
|  | EP - Environmental Protection | |
|  | OS - Open Space | |
|  | CL - Crown Land | |
|  | RU - Rural | |
|  | HR - Hamlet Residential | |
|  | RR - Rural Residential | |
|  | SR1- Shoreline Residential Type One | |
|  | SR2 - Shoreline Residential Type Two | |
|  | CF - Community Facility | |
|  | C1 - Highway Commercial | |
|  | C2 - General Commercial | |
|  | C3 - Recreational Commercial | |
|  | C4 - Commercial / Industrial | |
|  | M1 - General Industrial |  Highway |
|  | M2 - Pits |  County Road |
|  | M2A - Pits & Quarries |  Township Road |
|  | M3 - Waste Disposal Industrial |  Private Road |
| | |  Forest Road |



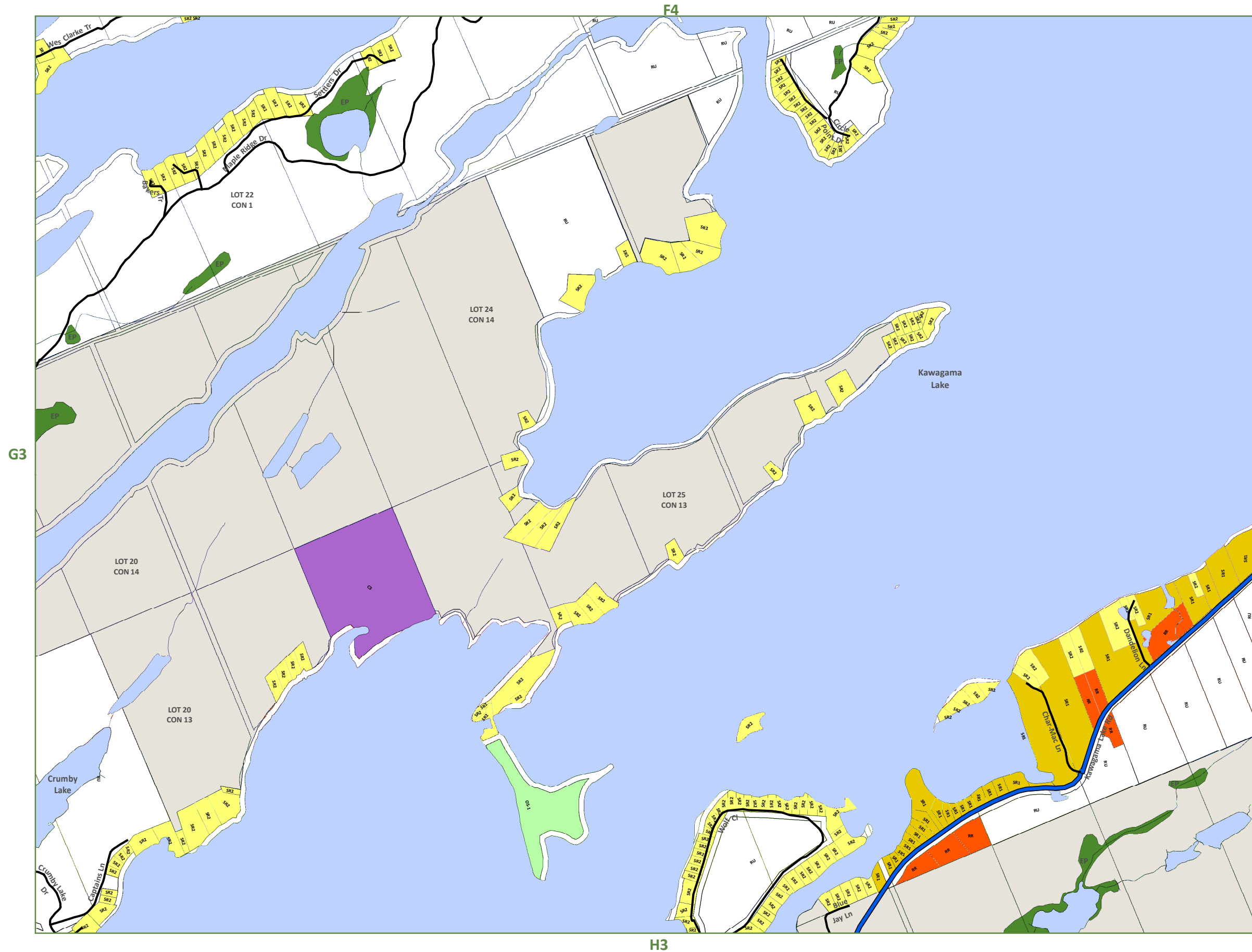
1 : 15,000

250 125 0 250 500 Meters



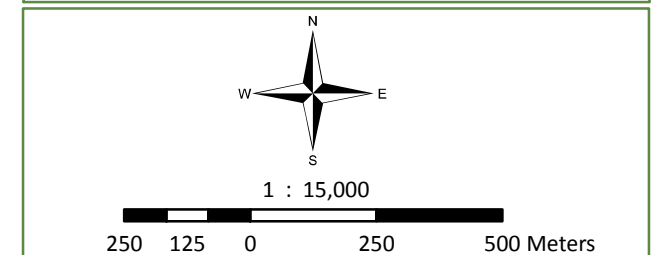
BUILDING COMMUNITY THROUGH PLANNING

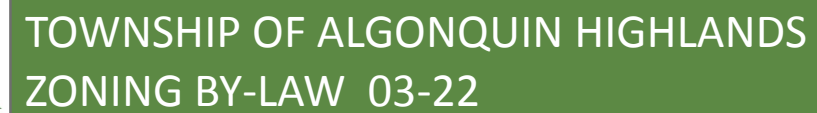
Consolidation: December 20, 2013



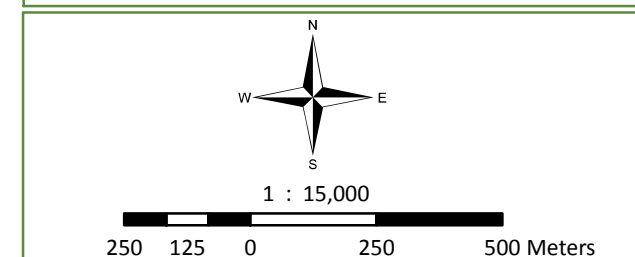
				A1	A2	
		B1	B2	B3	B4	B5
	C1	C2	C3	C4	C5	C6
D1	D2	D3	D4	D5	D6	D7
E1	E2	E3	E4	E5	E6	E7
F1	F2	F3	F4	F5	F6	
G1	G2	G3	G4	G5		
	H1	H2	H3	H4		
	I1	I2	I3	I4	I5	
	J1	J2	J3	J4	J5	
	K1	K2	K3	K4	K5	
	L1	L2	L3	L4		
	M1	M2	M3	M4	M5	
	N1	N2	N3	N4	N5	
		O1	O2	O3		

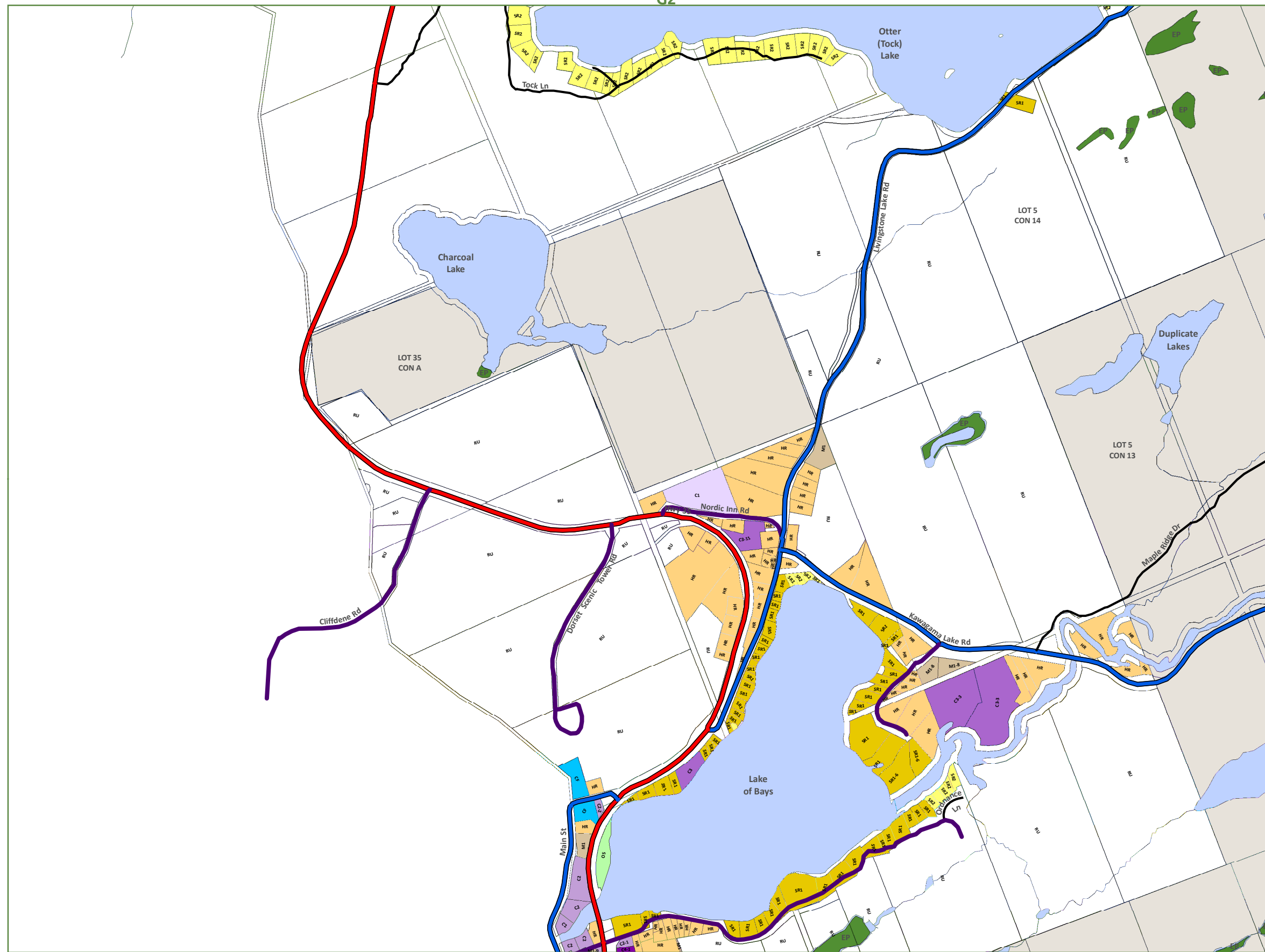
- EP - Environmental Protection
- OS - Open Space
- CL - Crown Land
- RU - Rural
- HR - Hamlet Residential
- RR - Rural Residential
- SR1- Shoreline Residential Type One
- SR2 - Shoreline Residential Type Two
- CF - Community Facility
- C1 - Highway Commercial
- C2 - General Commercial
- C3 - Recreational Commercial
- C4 - Commercial / Industrial
- M1 - General Industrial
- M2 - Pits
- M2A - Pits & Quarries
- M3 - Waste Disposal Industrial
- Highway
- County Road
- Township Road
- Private Road
- Forest Road





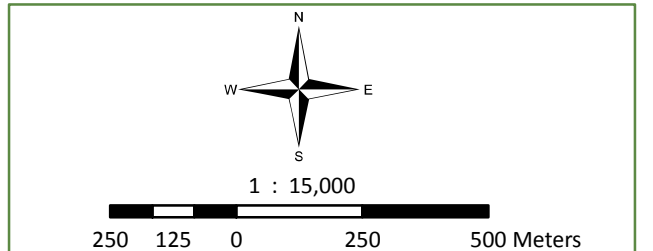
Schedule G5

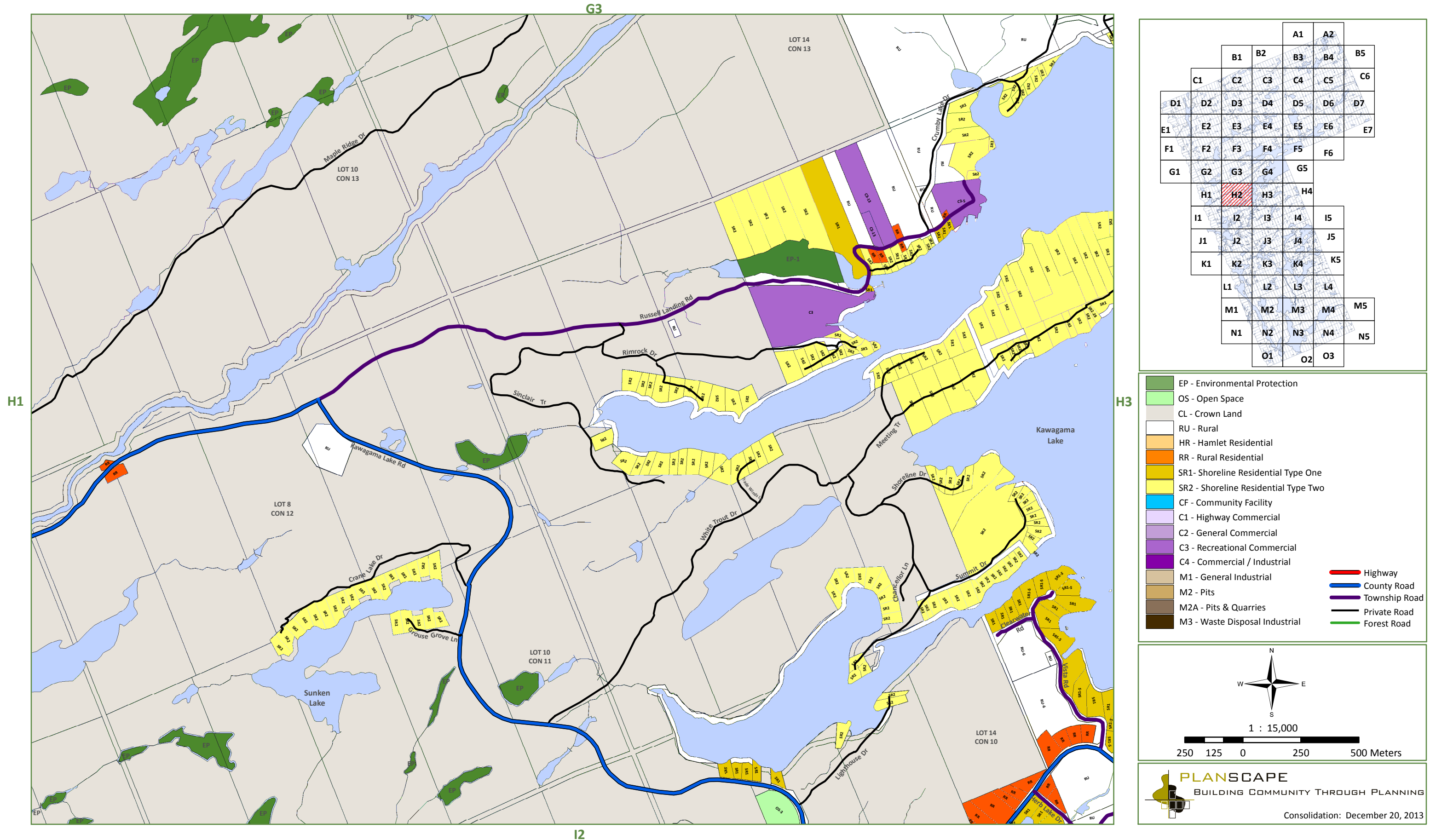


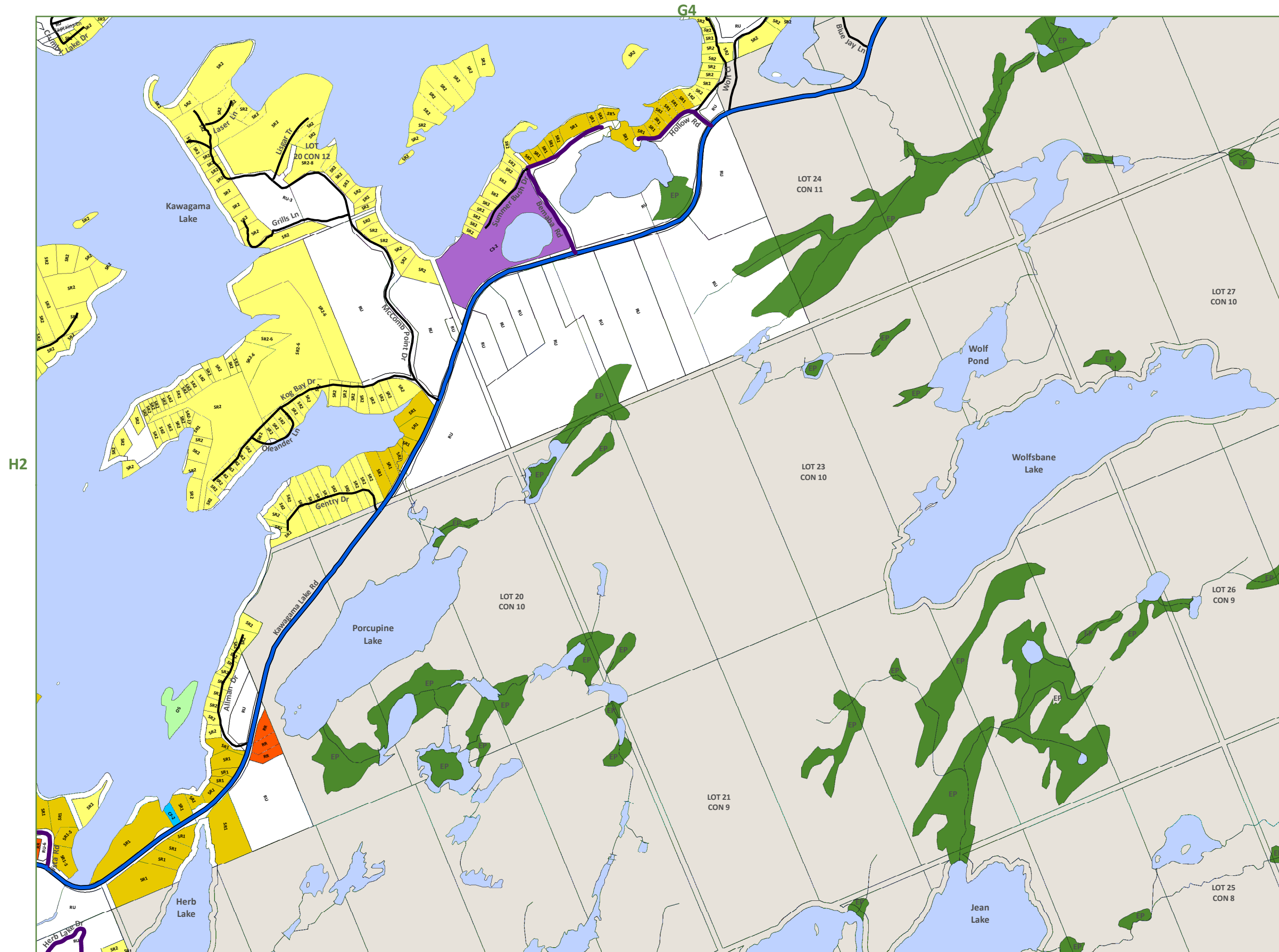


				A1	A2	
		B1	B2	B3	B4	B5
	C1	C2	C3	C4	C5	C6
D1	D2	D3	D4	D5	D6	D7
E1	E2	E3	E4	E5	E6	E7
F1	F2	F3	F4	F5	F6	
G1	G2	G3	G4	G5		
	H1	H2	H3	H4		
	I1	I2	I3	I4	I5	
	J1	J2	J3	J4	J5	
	K1	K2	K3	K4	K5	
		L1	L2	L3	L4	
		M1	M2	M3	M4	M5
		N1	N2	N3	N4	N5
			O1	O2	O3	

- EP - Environmental Protection
 - OS - Open Space
 - CL - Crown Land
 - RU - Rural
 - HR - Hamlet Residential
 - RR - Rural Residential
 - SR1 - Shoreline Residential Type One
 - SR2 - Shoreline Residential Type Two
 - CF - Community Facility
 - C1 - Highway Commercial
 - C2 - General Commercial
 - C3 - Recreational Commercial
 - C4 - Commercial / Industrial
 - M1 - General Industrial
 - M2 - Pits
 - M2A - Pits & Quarries
 - M3 - Waste Disposal Industrial
- Highway
 - County Road
 - Township Road
 - Private Road
 - Forest Road

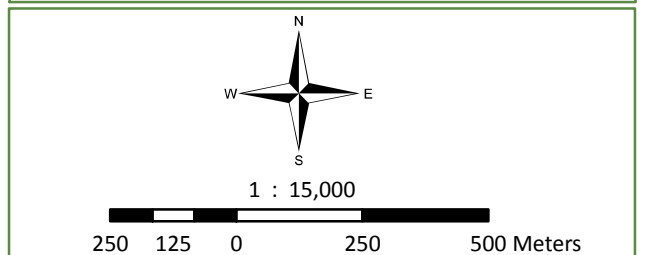






				A1	A2	
		B1	B2	B3	B4	B5
	C1	C2	C3	C4	C5	C6
D1	D2	D3	D4	D5	D6	D7
E1	E2	E3	E4	E5	E6	E7
F1	F2	F3	F4	F5	F6	
G1	G2	G3	G4	G5		
	H1	H2	H3	H4		
	I1	I2	I3	I4	I5	
	J1	J2	J3	J4	J5	
	K1	K2	K3	K4	K5	
	L1	L2	L3	L4		
	M1	M2	M3	M4	M5	
	N1	N2	N3	N4	N5	
		O1	O2	O3		

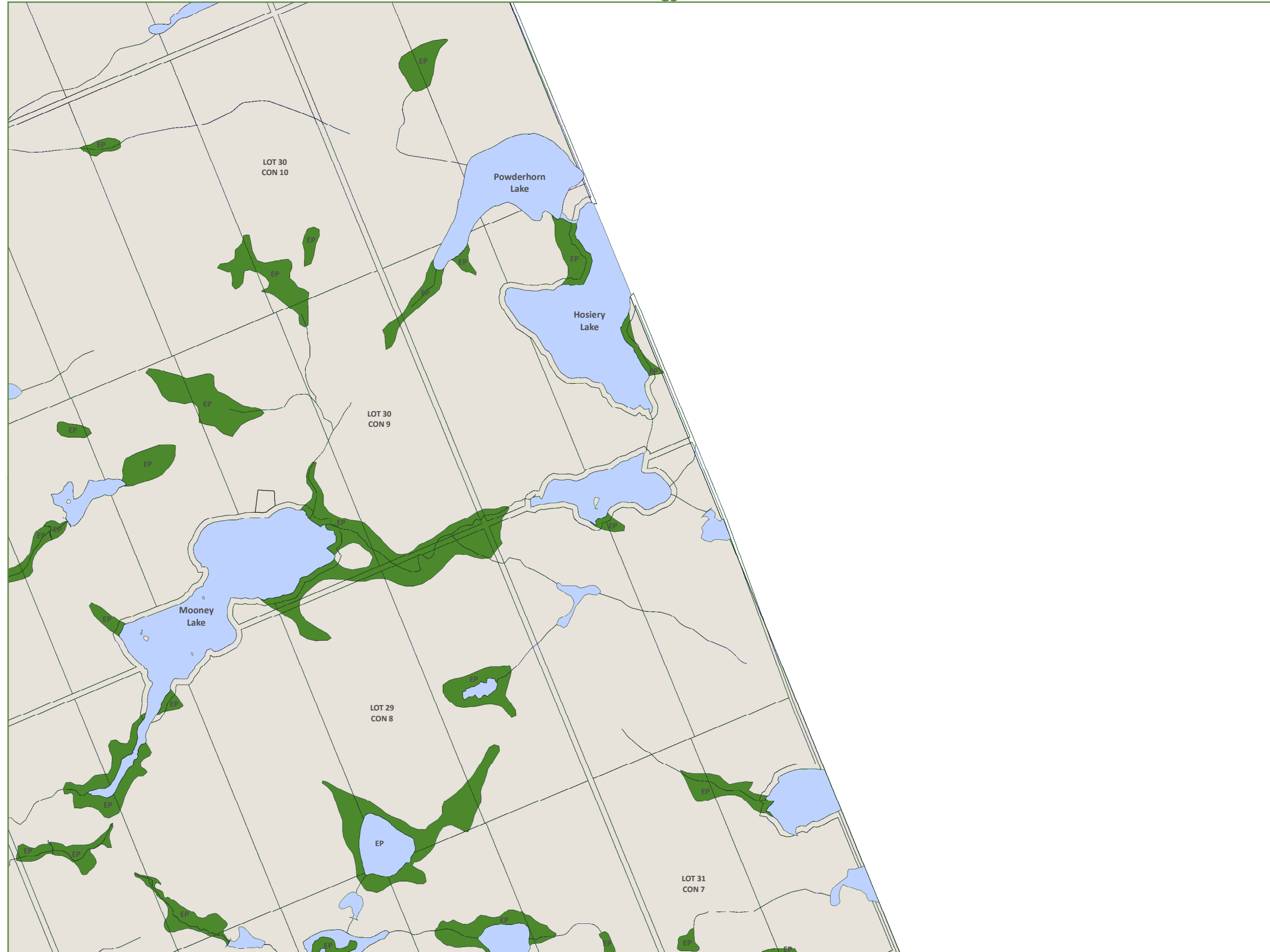
- EP - Environmental Protection
 - OS - Open Space
 - CL - Crown Land
 - RU - Rural
 - HR - Hamlet Residential
 - RR - Rural Residential
 - SR1- Shoreline Residential Type One
 - SR2 - Shoreline Residential Type Two
 - CF - Community Facility
 - C1 - Highway Commercial
 - C2 - General Commercial
 - C3 - Recreational Commercial
 - C4 - Commercial / Industrial
 - M1 - General Industrial
 - M2 - Pits
 - M2A - Pits & Quarries
 - M3 - Waste Disposal Industrial
- Highway
 - County Road
 - Township Road
 - Private Road
 - Forest Road





G5

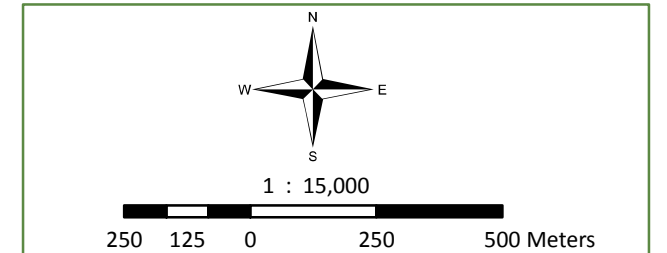
H3

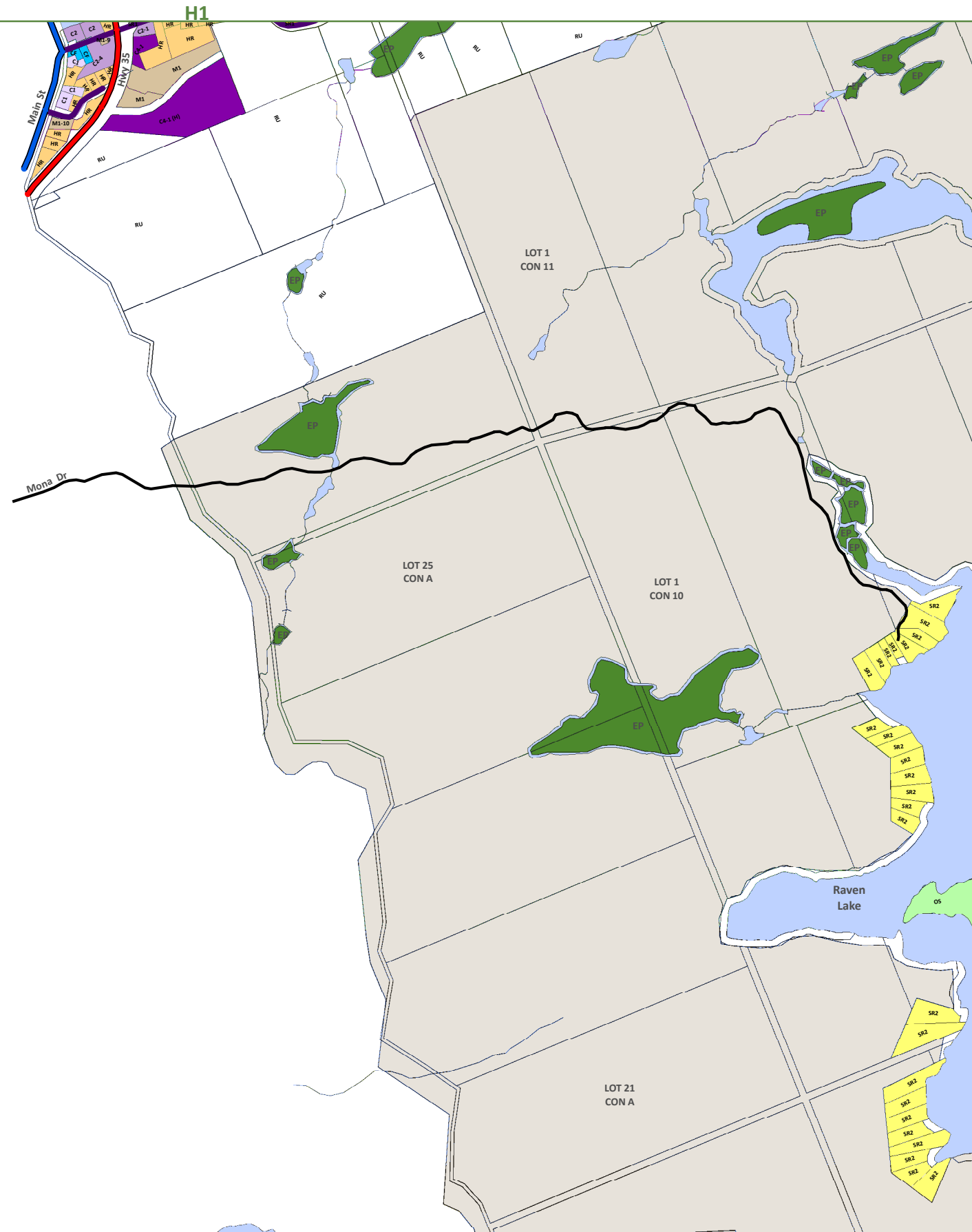


I4

				A1	A2	
		B1	B2	B3	B4	B5
	C1	C2	C3	C4	C5	C6
D1	D2	D3	D4	D5	D6	D7
E1	E2	E3	E4	E5	E6	E7
F1	F2	F3	F4	F5	F6	
G1	G2	G3	G4	G5		
	H1	H2	H3	H4		
	I1	I2	I3	I4	I5	
	J1	J2	J3	J4	J5	
	K1	K2	K3	K4	K5	
		L1	L2	L3	L4	
		M1	M2	M3	M4	M5
		N1	N2	N3	N4	N5
			O1	O2	O3	

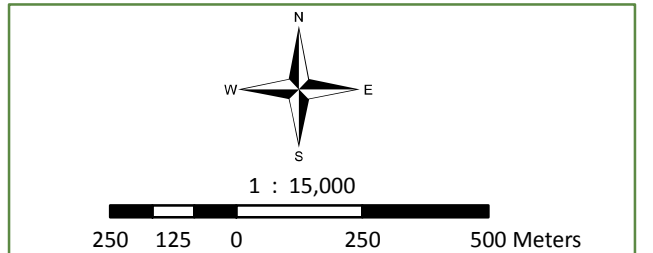
	EP - Environmental Protection	
	OS - Open Space	
	CL - Crown Land	
	RU - Rural	
	HR - Hamlet Residential	
	RR - Rural Residential	
	SR1- Shoreline Residential Type One	
	SR2 - Shoreline Residential Type Two	
	CF - Community Facility	
	C1 - Highway Commercial	
	C2 - General Commercial	
	C3 - Recreational Commercial	
	C4 - Commercial / Industrial	
	M1 - General Industrial	
	M2 - Pits	
	M2A - Pits & Quarries	
	M3 - Waste Disposal Industrial	
	Highway	
	County Road	
	Township Road	
	Private Road	
	Forest Road	

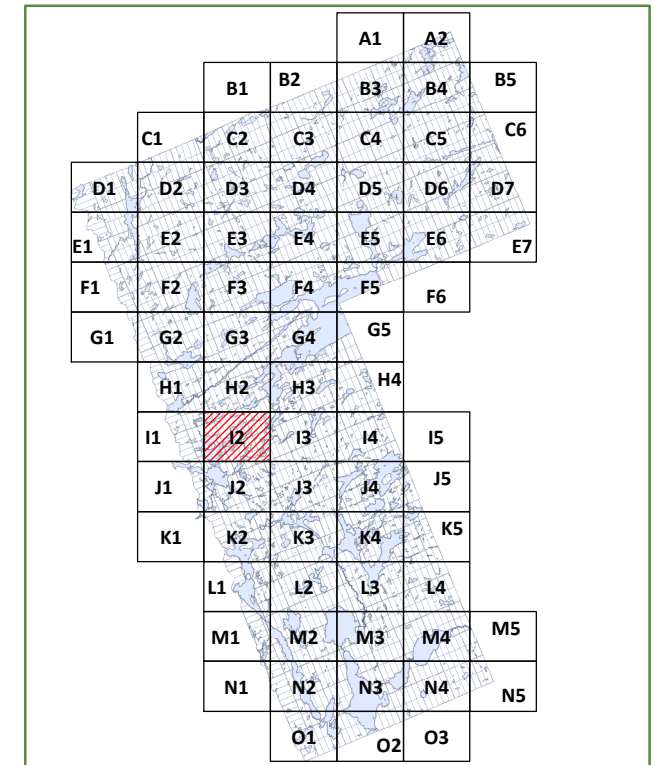
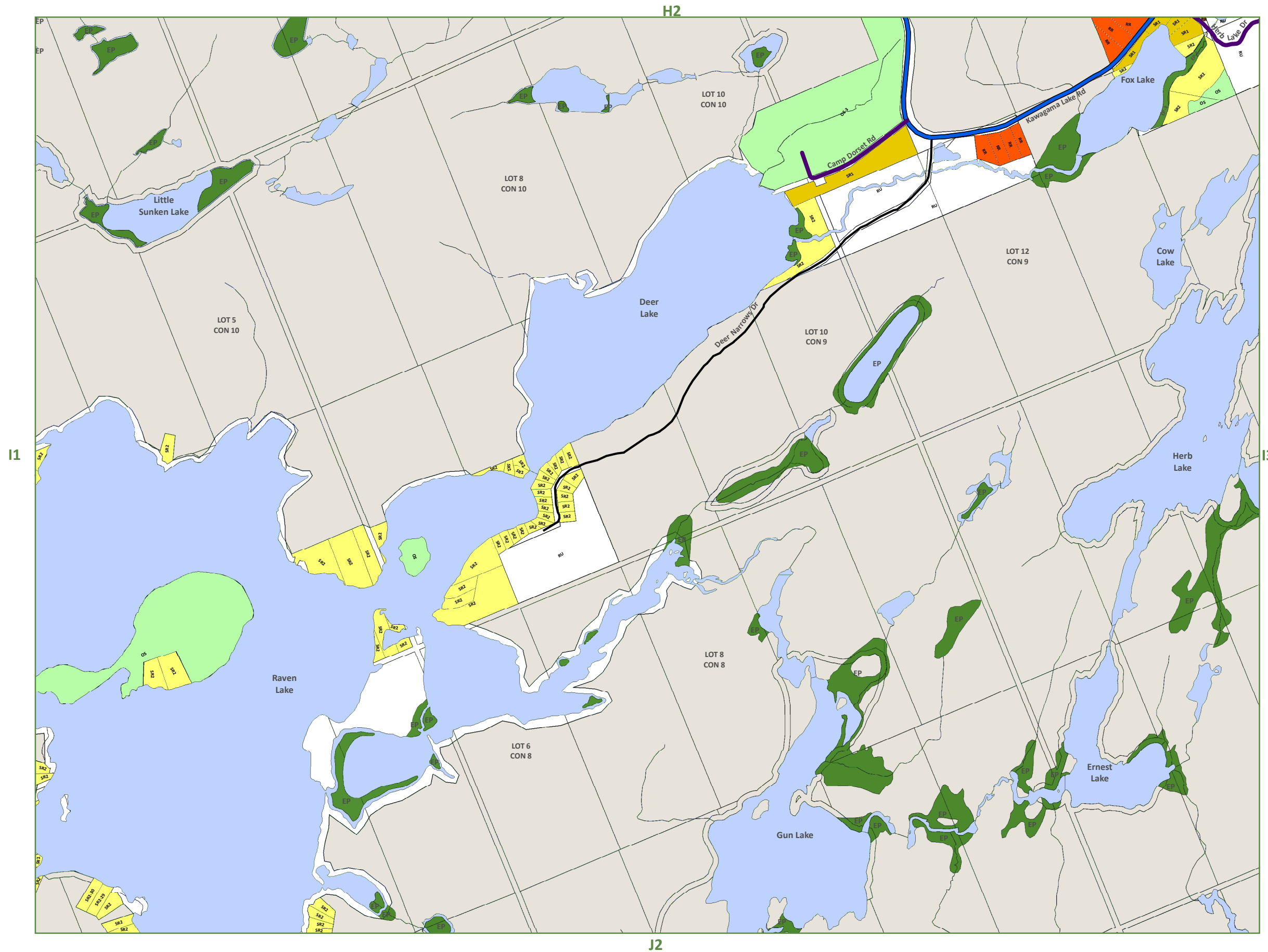




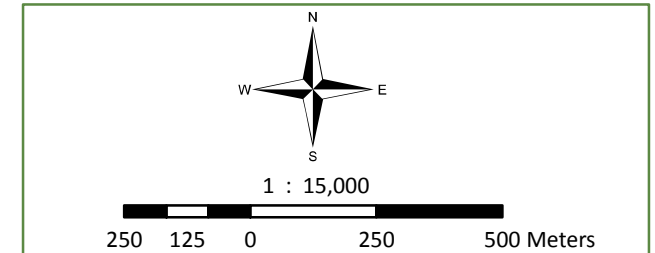
				A1	A2	
		B1	B2	B3	B4	B5
	C1	C2	C3	C4	C5	C6
D1	D2	D3	D4	D5	D6	D7
E1	E2	E3	E4	E5	E6	E7
F1	F2	F3	F4	F5	F6	
G1	G2	G3	G4	G5		
	H1	H2	H3	H4		
	I1	I2	I3	I4	I5	
	J1	J2	J3	J4	J5	
	K1	K2	K3	K4	K5	
		L1	L2	L3	L4	
		M1	M2	M3	M4	M5
		N1	N2	N3	N4	N5
			O1	O2	O3	

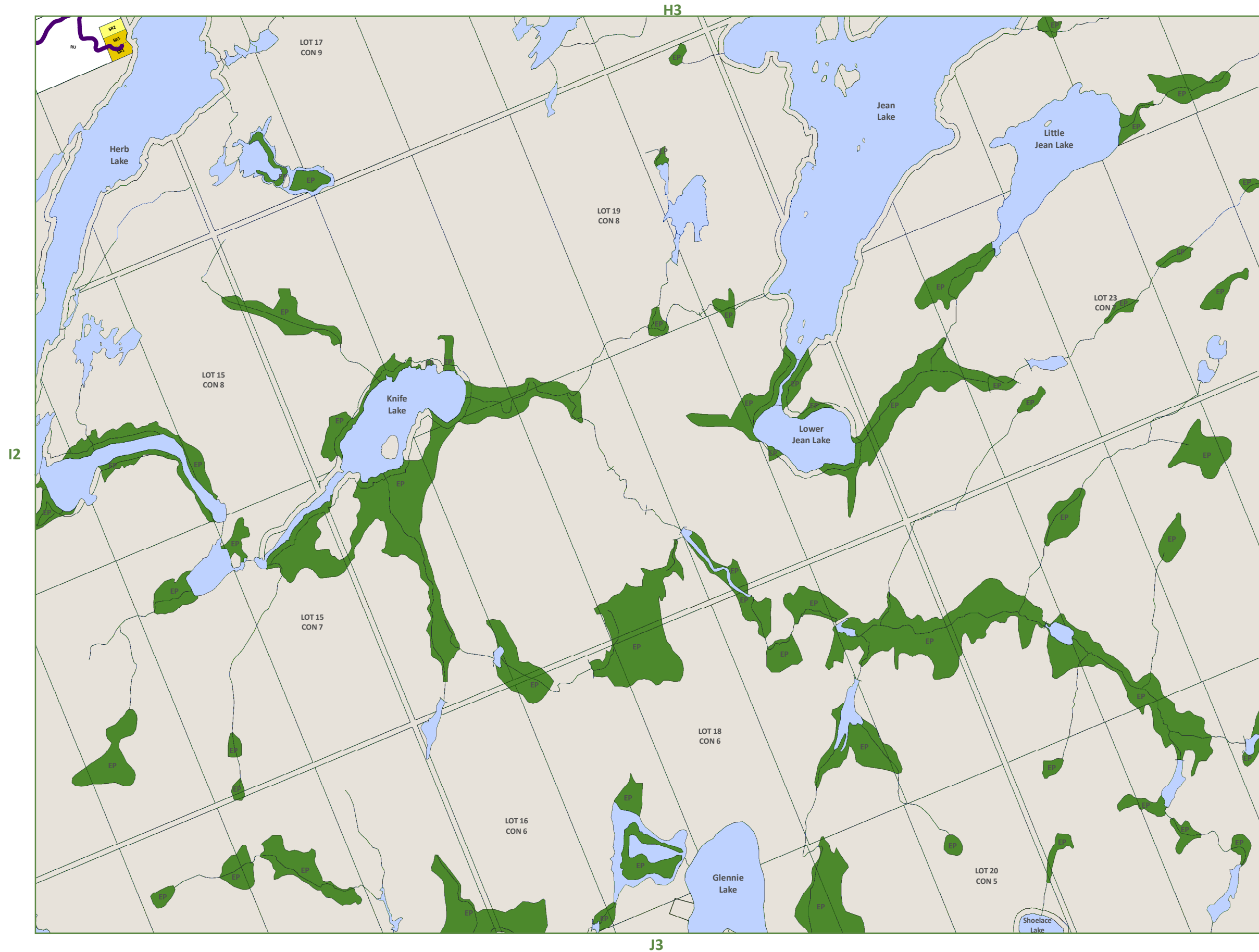
- EP - Environmental Protection
- OS - Open Space
- CL - Crown Land
- RU - Rural
- HR - Hamlet Residential
- RR - Rural Residential
- SR1- Shoreline Residential Type One
- SR2 - Shoreline Residential Type Two
- CF - Community Facility
- C1 - Highway Commercial
- C2 - General Commercial
- C3 - Recreational Commercial
- C4 - Commercial / Industrial
- M1 - General Industrial
- M2 - Pits
- M2A - Pits & Quarries
- M3 - Waste Disposal Industrial
- Highway
- County Road
- Township Road
- Private Road
- Forest Road





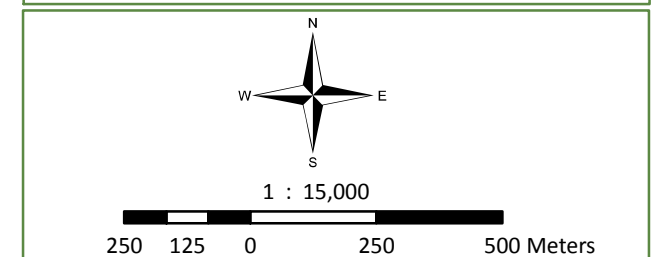
- EP - Environmental Protection
 - OS - Open Space
 - CL - Crown Land
 - RU - Rural
 - HR - Hamlet Residential
 - RR - Rural Residential
 - SR1- Shoreline Residential Type One
 - SR2 - Shoreline Residential Type Two
 - CF - Community Facility
 - C1 - Highway Commercial
 - C2 - General Commercial
 - C3 - Recreational Commercial
 - C4 - Commercial / Industrial
 - M1 - General Industrial
 - M2 - Pits
 - M2A - Pits & Quarries
 - M3 - Waste Disposal Industrial
- Highway
 - County Road
 - Township Road
 - Private Road
 - Forest Road





				A1	A2	
		B1	B2	B3	B4	B5
	C1	C2	C3	C4	C5	C6
D1	D2	D3	D4	D5	D6	D7
E1	E2	E3	E4	E5	E6	E7
F1	F2	F3	F4	F5	F6	
G1	G2	G3	G4	G5		
	H1	H2	H3	H4		
	I1	I2	I3	I4	I5	
	J1	J2	J3	J4	J5	
	K1	K2	K3	K4	K5	
	L1	L2	L3	L4		
	M1	M2	M3	M4	M5	
	N1	N2	N3	N4	N5	
		O1	O2	O3		

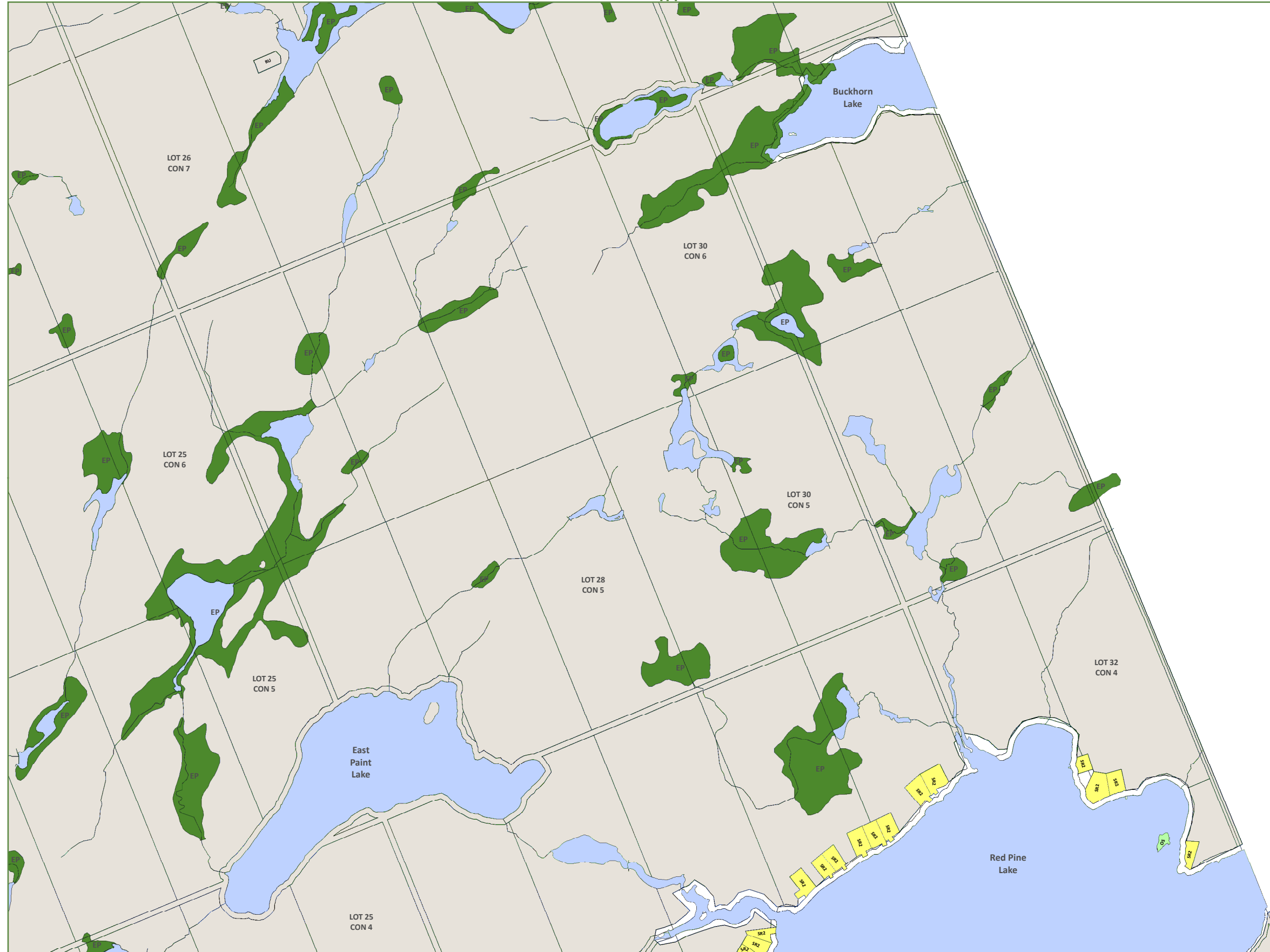
- EP - Environmental Protection
- OS - Open Space
- CL - Crown Land
- RU - Rural
- HR - Hamlet Residential
- RR - Rural Residential
- SR1 - Shoreline Residential Type One
- SR2 - Shoreline Residential Type Two
- CF - Community Facility
- C1 - Highway Commercial
- C2 - General Commercial
- C3 - Recreational Commercial
- C4 - Commercial / Industrial
- M1 - General Industrial
- M2 - Pits
- M2A - Pits & Quarries
- M3 - Waste Disposal Industrial
- Highway
- County Road
- Township Road
- Private Road
- Forest Road





I3

H4

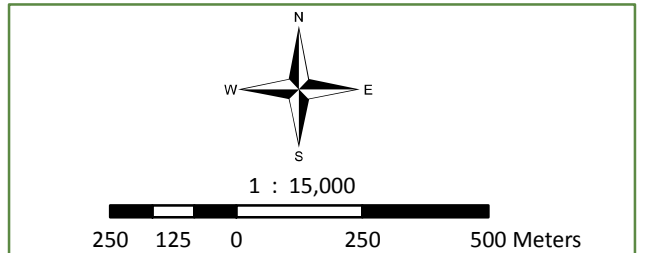


J4

I5

				A1	A2	
		B1	B2	B3	B4	B5
	C1	C2	C3	C4	C5	C6
D1	D2	D3	D4	D5	D6	D7
E1	E2	E3	E4	E5	E6	E7
F1	F2	F3	F4	F5	F6	
G1	G2	G3	G4	G5		
	H1	H2	H3	H4		
I1	I2	I3	I4	I5		
J1	J2	J3	J4	J5		
K1	K2	K3	K4	K5		
	L1	L2	L3	L4		
	M1	M2	M3	M4	M5	
	N1	N2	N3	N4	N5	
		O1	O2	O3		

- EP - Environmental Protection
- OS - Open Space
- CL - Crown Land
- RU - Rural
- HR - Hamlet Residential
- RR - Rural Residential
- SR1 - Shoreline Residential Type One
- SR2 - Shoreline Residential Type Two
- CF - Community Facility
- C1 - Highway Commercial
- C2 - General Commercial
- C3 - Recreational Commercial
- C4 - Commercial / Industrial
- M1 - General Industrial
- M2 - Pits
- M2A - Pits & Quarries
- M3 - Waste Disposal Industrial
- Highway
- County Road
- Township Road
- Private Road
- Forest Road

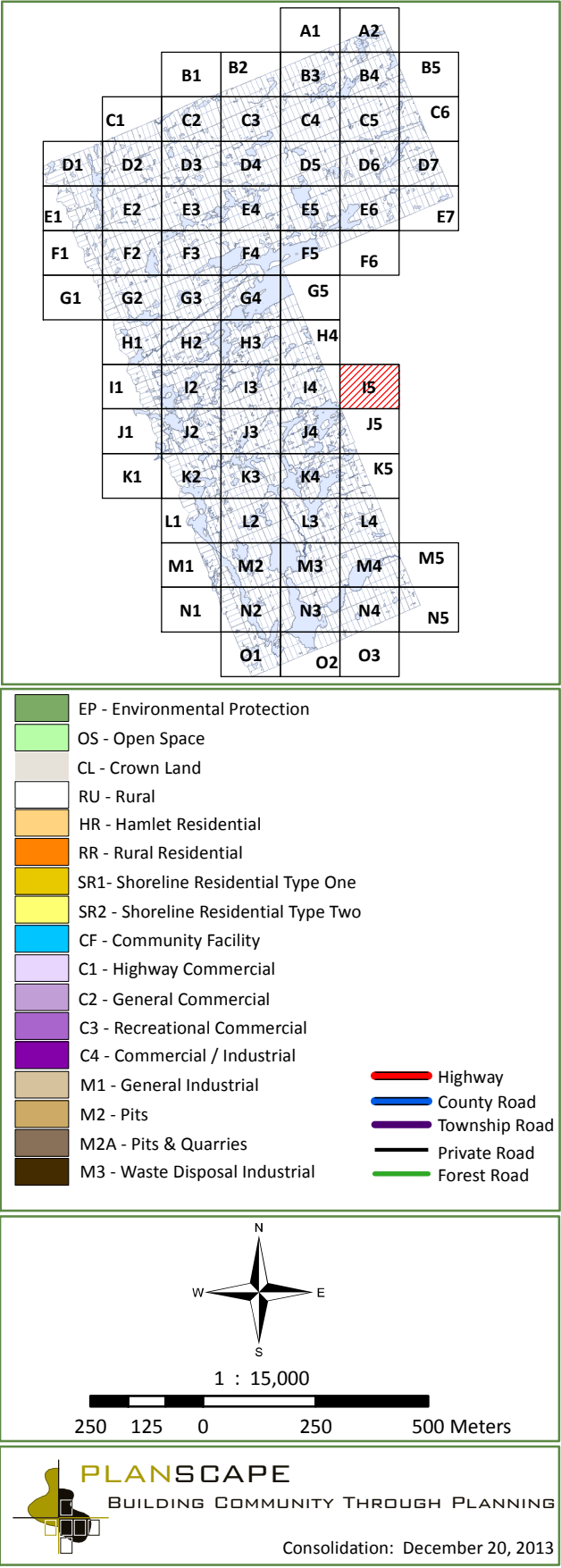




I4

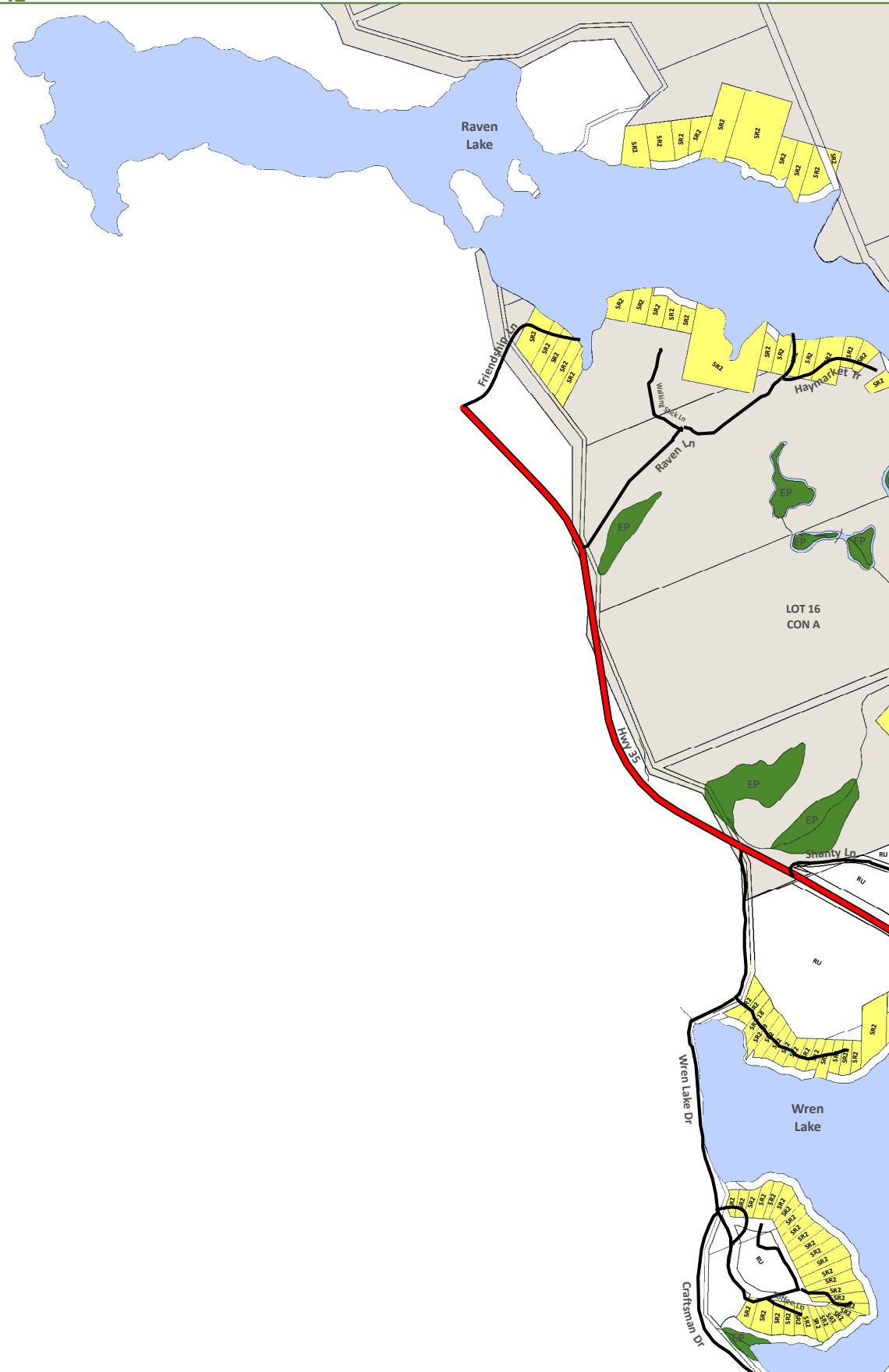


J5





I1



J2

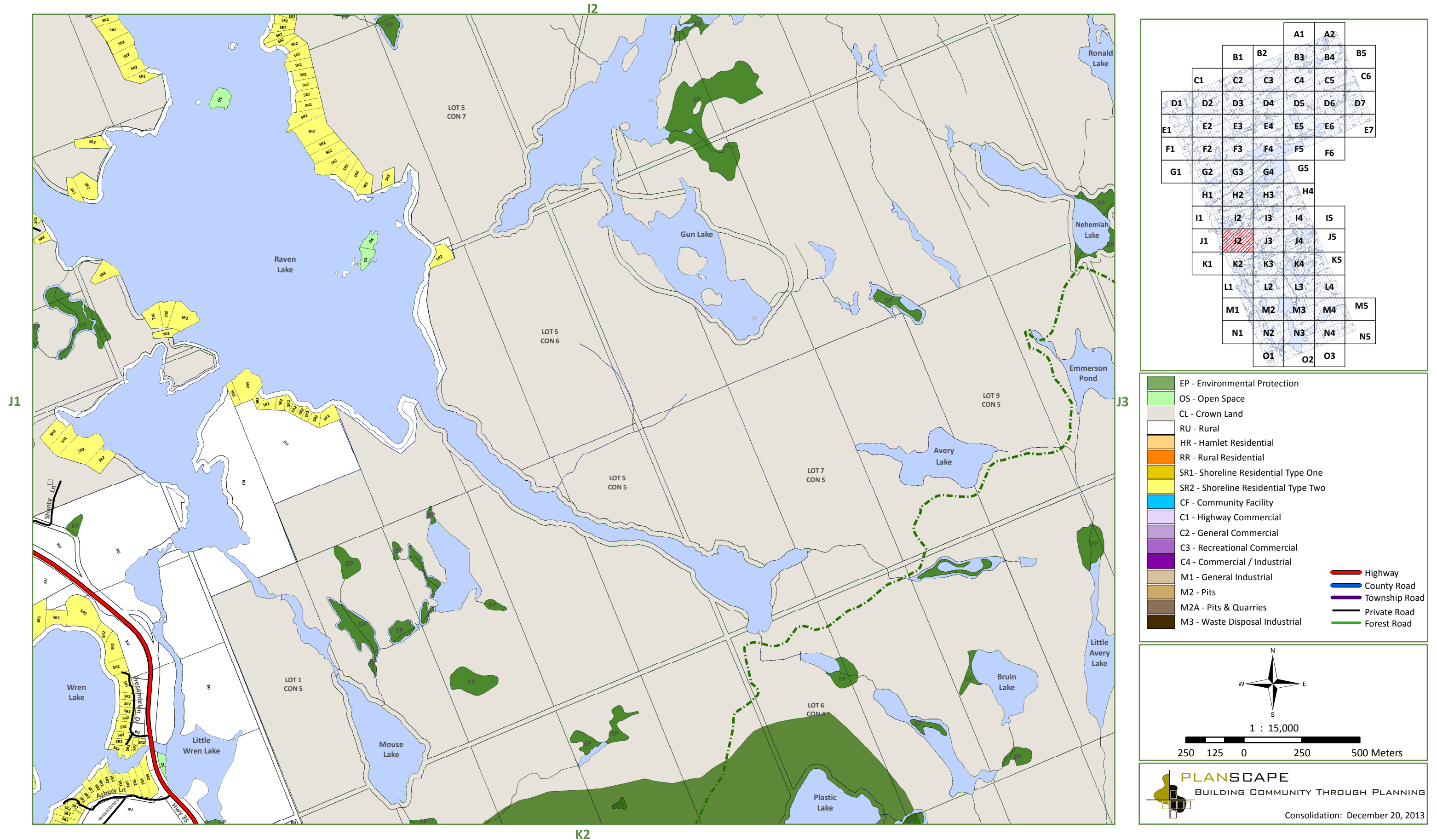
				A1	A2	
		B1	B2	B3	B4	B5
	C1	C2	C3	C4	C5	C6
D1	D2	D3	D4	D5	D6	D7
E1	E2	E3	E4	E5	E6	E7
F1	F2	F3	F4	F5	F6	
G1	G2	G3	G4	G5		
	H1	H2	H3	H4		
	I1	I2	I3	I4	I5	
	J1	J2	J3	J4	J5	
	K1	K2	K3	K4	K5	
		L1	L2	L3	L4	
		M1	M2	M3	M4	M5
		N1	N2	N3	N4	N5
			O1	O2	O3	

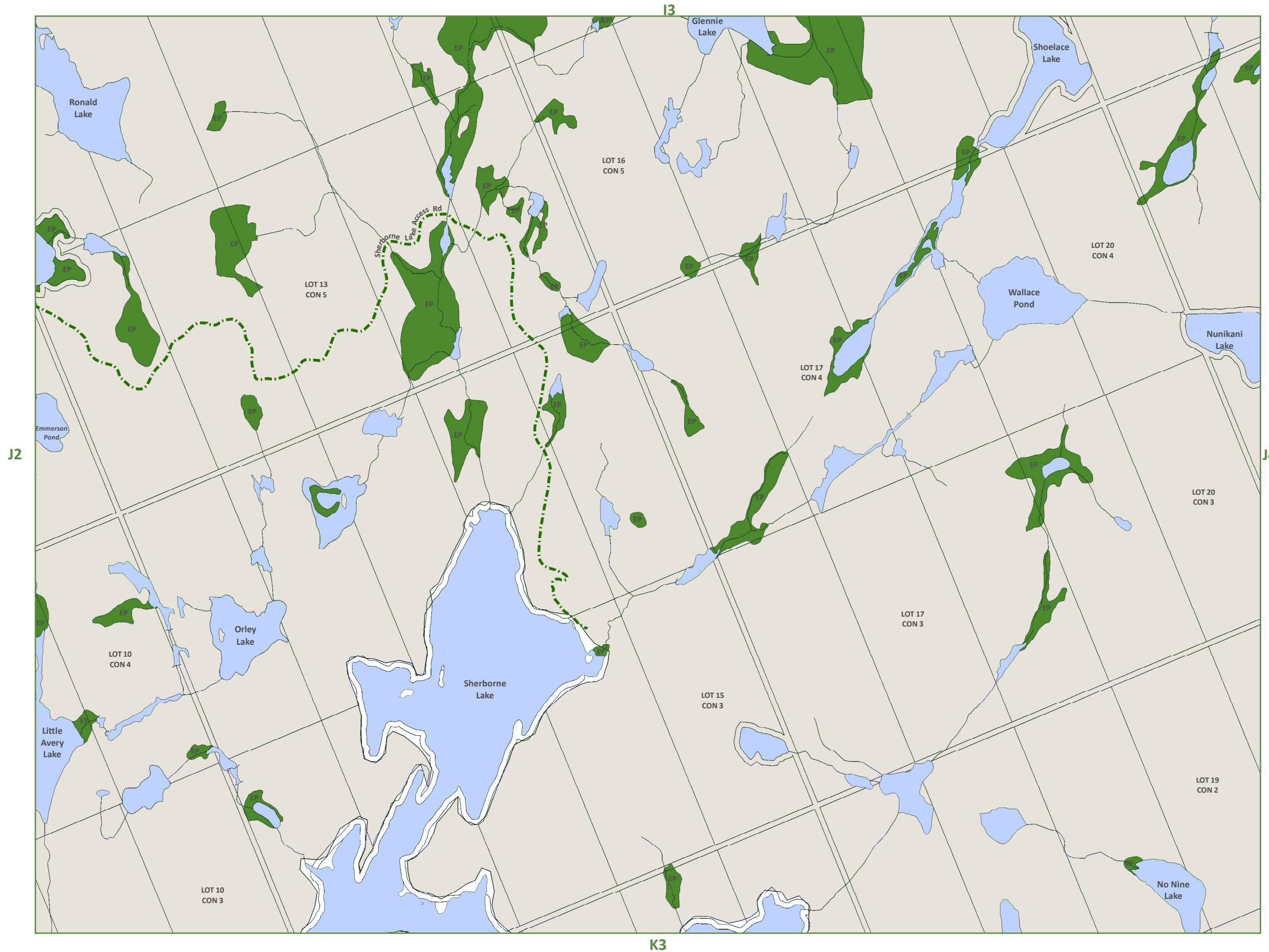
- EP - Environmental Protection
- OS - Open Space
- CL - Crown Land
- RU - Rural
- HR - Hamlet Residential
- RR - Rural Residential
- SR1- Shoreline Residential Type One
- SR2 - Shoreline Residential Type Two
- CF - Community Facility
- C1 - Highway Commercial
- C2 - General Commercial
- C3 - Recreational Commercial
- C4 - Commercial / Industrial
- M1 - General Industrial
- M2 - Pits
- M2A - Pits & Quarries
- M3 - Waste Disposal Industrial
- Highway
- County Road
- Township Road
- Private Road
- Forest Road



1 : 15,000
250 125 0 250 500 Meters

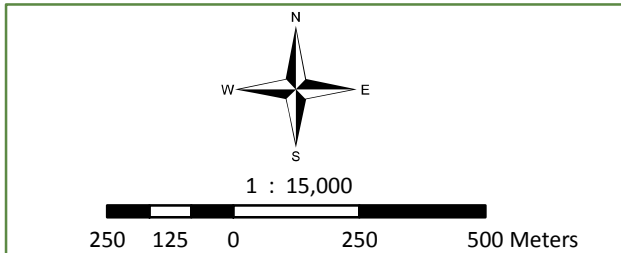
K1





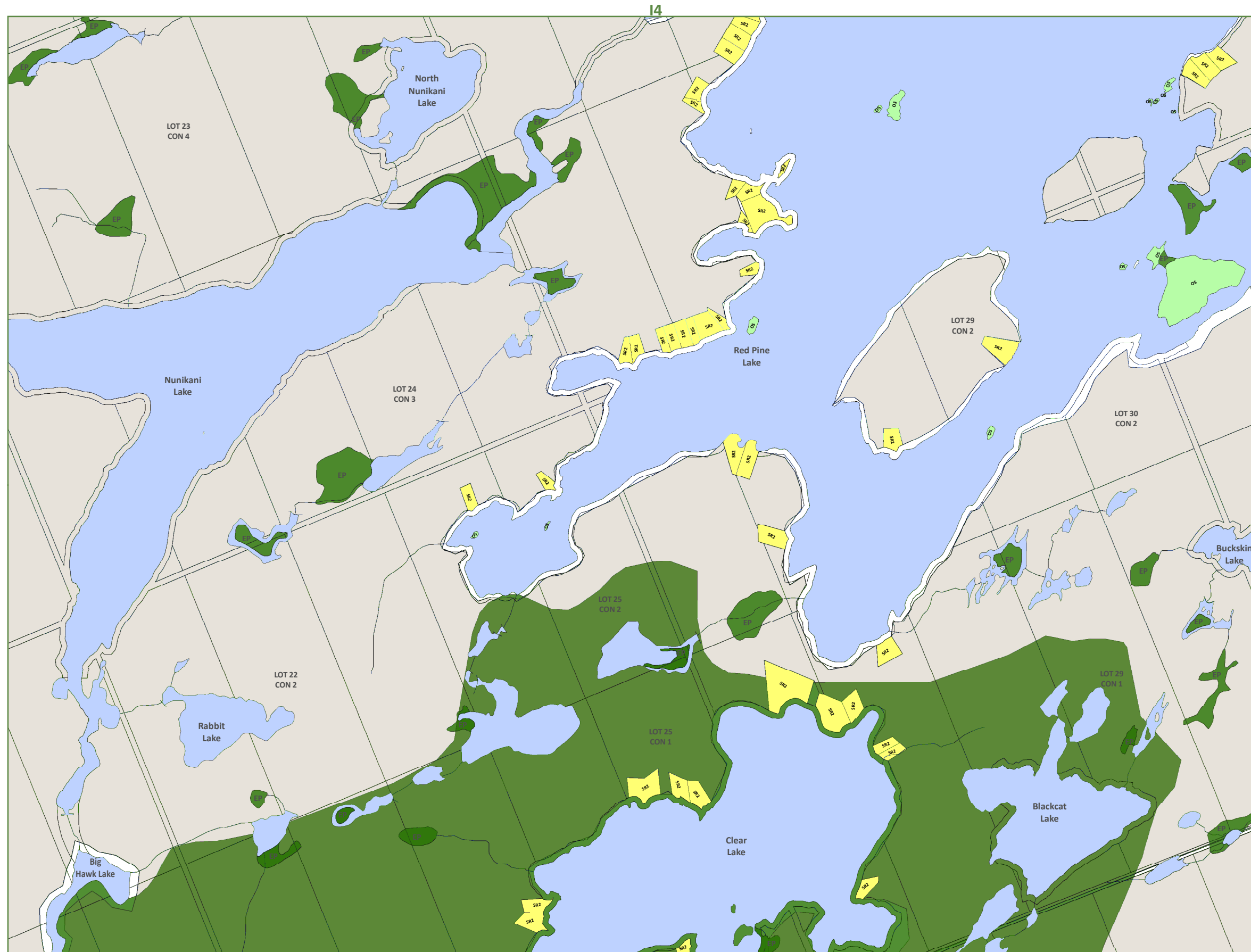
				A1	A2	
		B1	B2	B3	B4	B5
	C1	C2	C3	C4	C5	C6
D1	D2	D3	D4	D5	D6	D7
E1	E2	E3	E4	E5	E6	E7
F1	F2	F3	F4	F5	F6	
G1	G2	G3	G4	G5		
	H1	H2	H3	H4		
	I1	I2	I3	I4	I5	
	J1	J2	J3	J4	J5	
	K1	K2	K3	K4	K5	
	L1	L2	L3	L4		
	M1	M2	M3	M4	M5	
	N1	N2	N3	N4	N5	
		O1	O2	O3		

- EP - Environmental Protection
- OS - Open Space
- CL - Crown Land
- RU - Rural
- HR - Hamlet Residential
- RR - Rural Residential
- SR1- Shoreline Residential Type One
- SR2 - Shoreline Residential Type Two
- CF - Community Facility
- C1 - Highway Commercial
- C2 - General Commercial
- C3 - Recreational Commercial
- C4 - Commercial / Industrial
- M1 - General Industrial
- M2 - Pits
- M2A - Pits & Quarries
- M3 - Waste Disposal Industrial
- Highway
- County Road
- Township Road
- Private Road
- Forest Road





J3

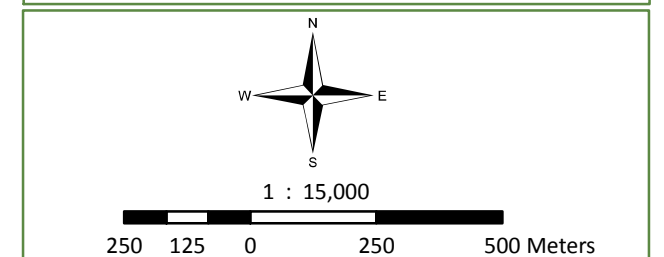


K4

J5

				A1	A2	
		B1	B2	B3	B4	B5
	C1	C2	C3	C4	C5	C6
D1	D2	D3	D4	D5	D6	D7
E1	E2	E3	E4	E5	E6	E7
F1	F2	F3	F4	F5	F6	
G1	G2	G3	G4	G5		
	H1	H2	H3	H4		
	I1	I2	I3	I4	I5	
	J1	J2	J3	J4	J5	
	K1	K2	K3	K4	K5	
		L1	L2	L3	L4	
		M1	M2	M3	M4	M5
		N1	N2	N3	N4	N5
			O1	O2	O3	

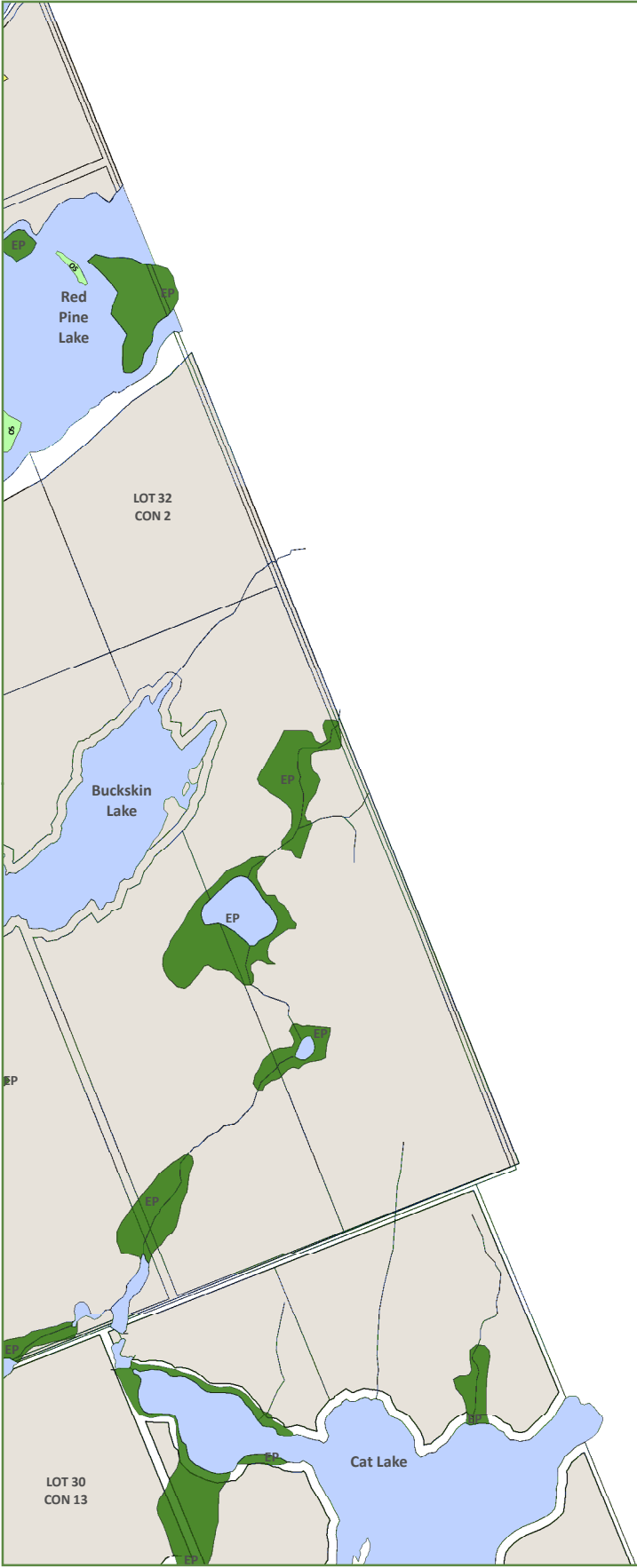
- EP - Environmental Protection
- OS - Open Space
- CL - Crown Land
- RU - Rural
- HR - Hamlet Residential
- RR - Rural Residential
- SR1 - Shoreline Residential Type One
- SR2 - Shoreline Residential Type Two
- CF - Community Facility
- C1 - Highway Commercial
- C2 - General Commercial
- C3 - Recreational Commercial
- C4 - Commercial / Industrial
- M1 - General Industrial
- M2 - Pits
- M2A - Pits & Quarries
- M3 - Waste Disposal Industrial
- Highway
- County Road
- Township Road
- Private Road
- Forest Road





I5

J4



K5

			A1	A2		
		B1	B2	B3	B4	B5
	C1	C2	C3	C4	C5	C6
D1	D2	D3	D4	D5	D6	D7
E1	E2	E3	E4	E5	E6	E7
F1	F2	F3	F4	F5	F6	
G1	G2	G3	G4	G5		
	H1	H2	H3	H4		
	I1	I2	I3	I4	I5	
	J1	J2	J3	J4	J5	
	K1	K2	K3	K4	K5	
		L1	L2	L3	L4	
		M1	M2	M3	M4	M5
		N1	N2	N3	N4	N5
			O1	O2	O3	

EP - Environmental Protection

OS - Open Space

CL - Crown Land

RU - Rural

HR - Hamlet Residential

RR - Rural Residential

SR1- Shoreline Residential Type One

SR2 - Shoreline Residential Type Two

CF - Community Facility

C1 - Highway Commercial

C2 - General Commercial

C3 - Recreational Commercial

C4 - Commercial / Industrial

M1 - General Industrial

M2 - Pits

M2A - Pits & Quarries

M3 - Waste Disposal Industrial

Highway

County Road

Township Road

Private Road

Forest Road

N

W

E

S

1 : 15,000

250

125

0

250

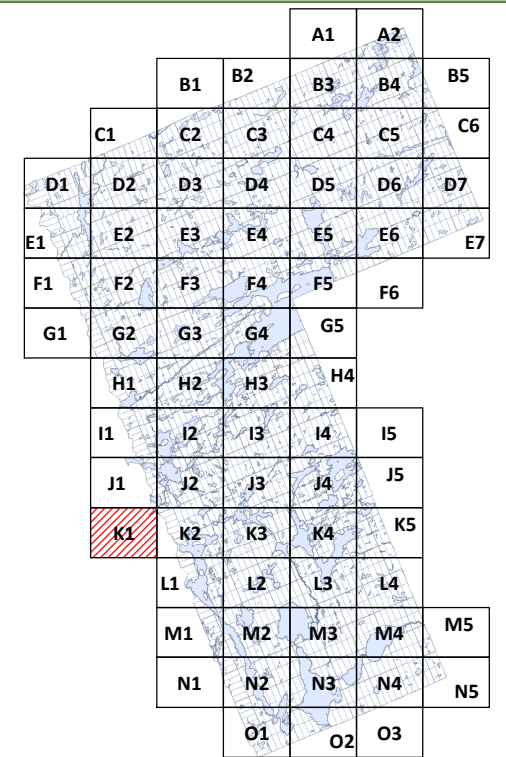
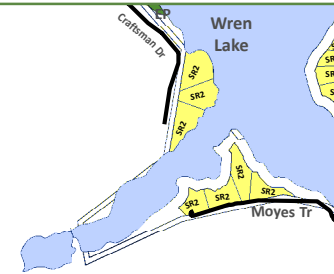
500 Meters

PLANScape
BUILDING COMMUNITY THROUGH PLANNING

Consolidation: December 20, 2013

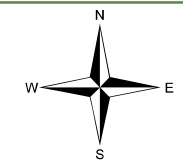


J1



K2

- EP - Environmental Protection
- OS - Open Space
- CL - Crown Land
- RU - Rural
- HR - Hamlet Residential
- RR - Rural Residential
- SR1- Shoreline Residential Type One
- SR2 - Shoreline Residential Type Two
- CF - Community Facility
- C1 - Highway Commercial
- C2 - General Commercial
- C3 - Recreational Commercial
- C4 - Commercial / Industrial
- M1 - General Industrial
- M2 - Pits
- M2A - Pits & Quarries
- M3 - Waste Disposal Industrial
- Highway
- County Road
- Township Road
- Private Road
- Forest Road



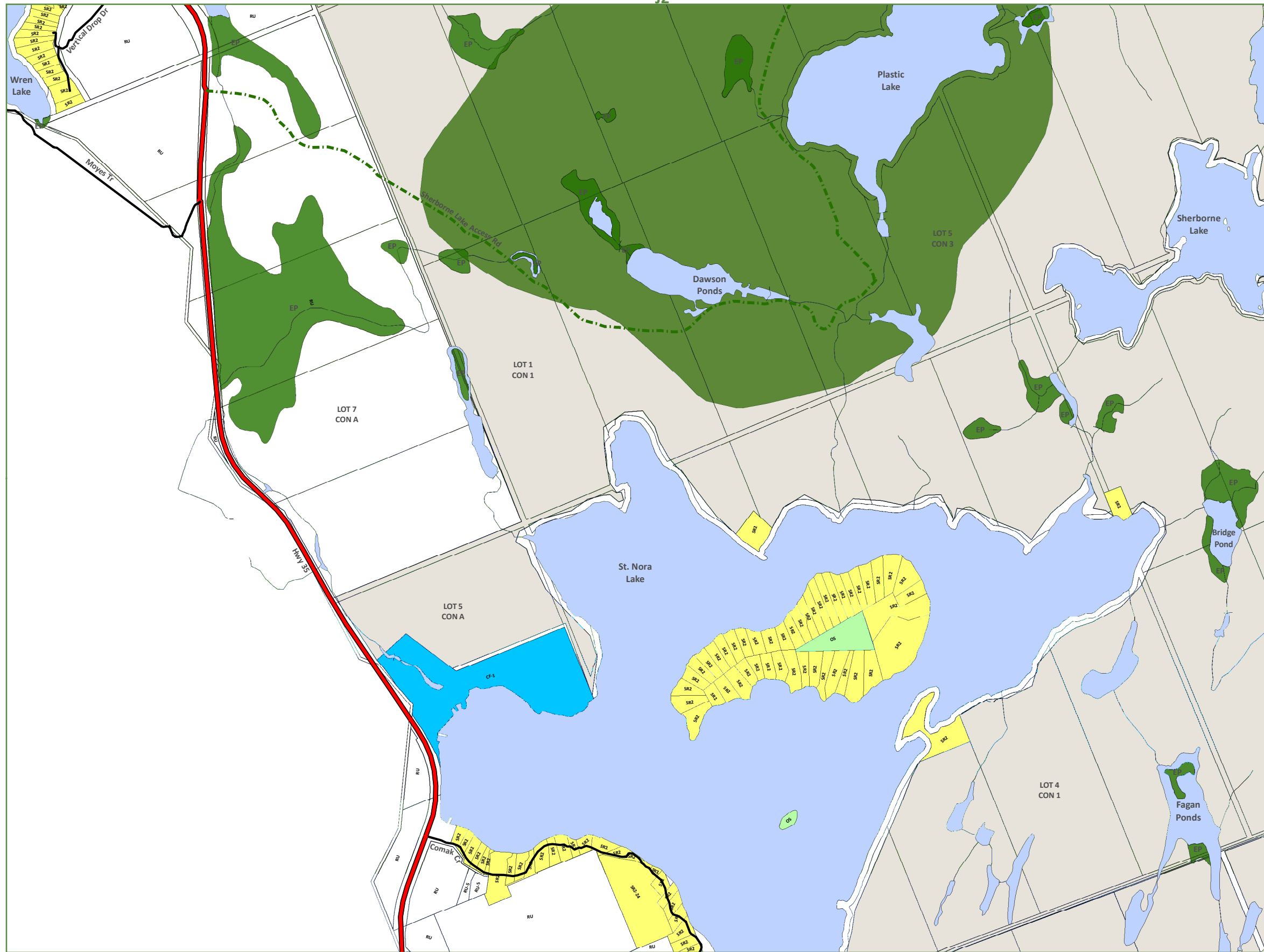
1 : 15,000

250 125 0 250 500 Meters



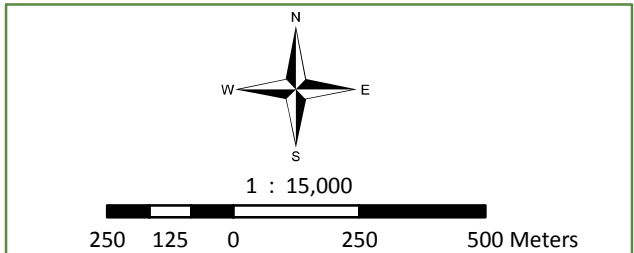
PLANScape
BUILDING COMMUNITY THROUGH PLANNING

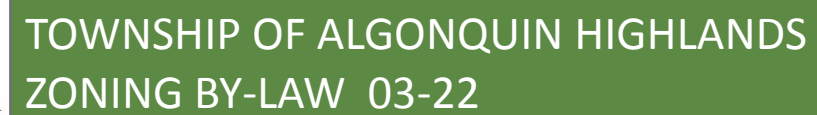
Consolidation: December 20, 2013



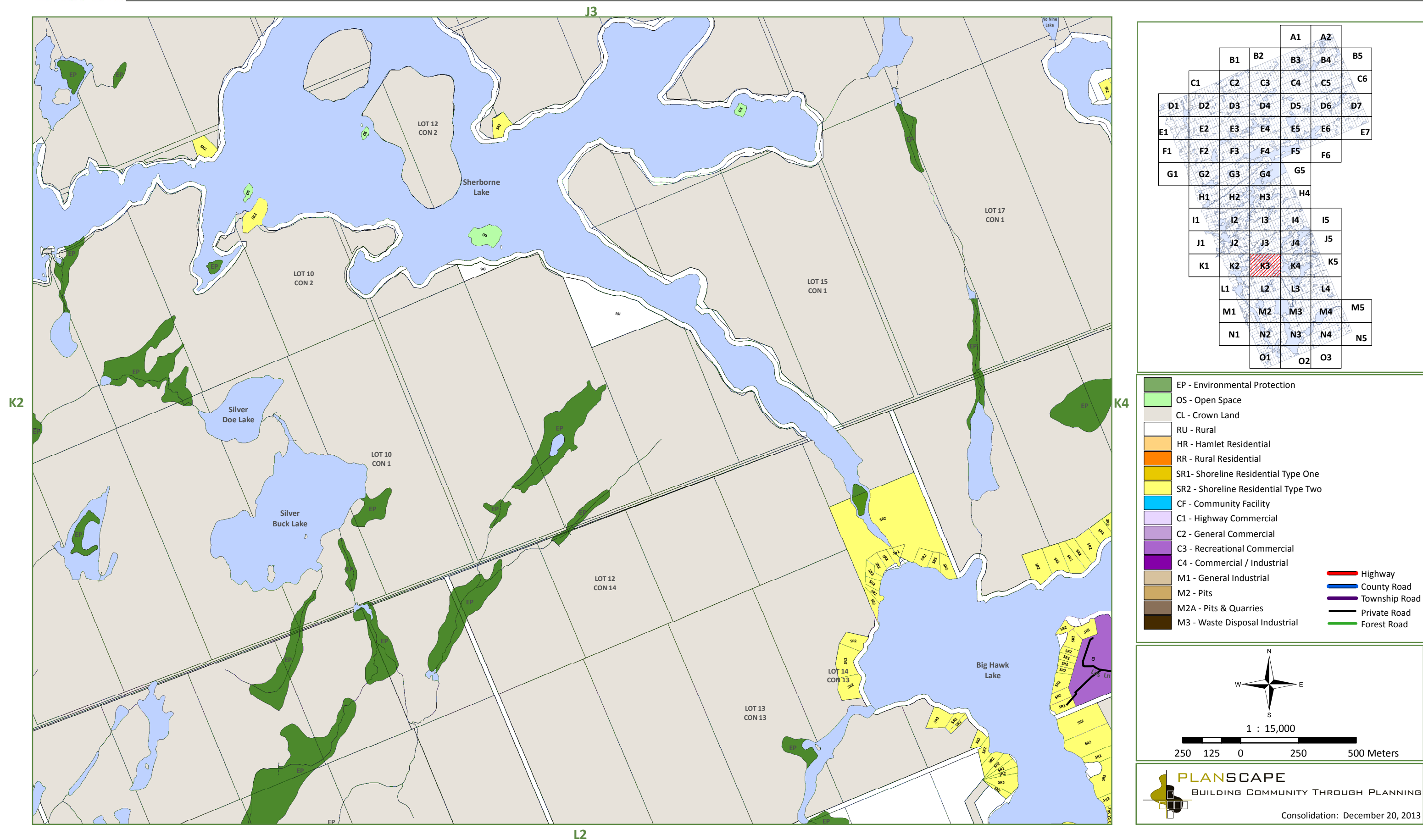
				A1	A2	
		B1	B2	B3	B4	B5
	C1	C2	C3	C4	C5	C6
D1	D2	D3	D4	D5	D6	D7
E1	E2	E3	E4	E5	E6	E7
F1	F2	F3	F4	F5	F6	
G1	G2	G3	G4	G5		
	H1	H2	H3	H4		
	I1	I2	I3	I4	I5	
	J1	J2	J3	J4	J5	
	K1	K2	K3	K4	K5	
		L1	L2	L3	L4	
		M1	M2	M3	M4	M5
		N1	N2	N3	N4	N5
			O1	O2	O3	

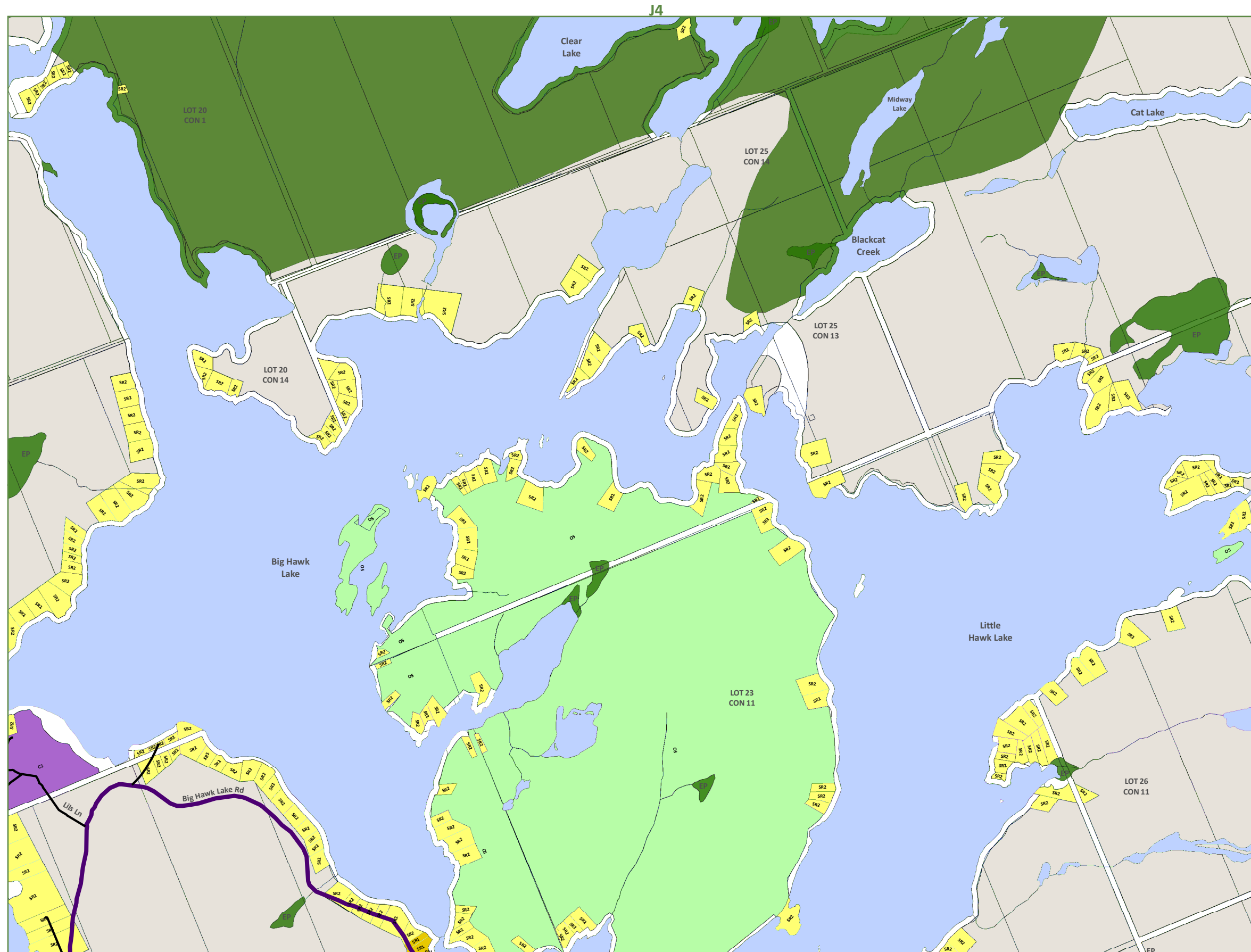
- EP - Environmental Protection
 - OS - Open Space
 - CL - Crown Land
 - RU - Rural
 - HR - Hamlet Residential
 - RR - Rural Residential
 - SR1- Shoreline Residential Type One
 - SR2 - Shoreline Residential Type Two
 - CF - Community Facility
 - C1 - Highway Commercial
 - C2 - General Commercial
 - C3 - Recreational Commercial
 - C4 - Commercial / Industrial
 - M1 - General Industrial
 - M2 - Pits
 - M2A - Pits & Quarries
 - M3 - Waste Disposal Industrial
- Highway
 - County Road
 - Township Road
 - Private Road
 - Forest Road





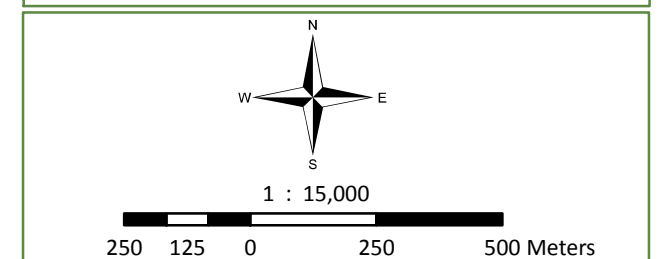
Schedule K3





				A1	A2	
		B1	B2	B3	B4	B5
	C1	C2	C3	C4	C5	C6
D1	D2	D3	D4	D5	D6	D7
E1	E2	E3	E4	E5	E6	E7
F1	F2	F3	F4	F5	F6	
G1	G2	G3	G4	G5		
	H1	H2	H3	H4		
	I1	I2	I3	I4	I5	
	J1	J2	J3	J4	J5	
	K1	K2	K3	K4	K5	
	L1	L2	L3	L4		
	M1	M2	M3	M4	M5	
	N1	N2	N3	N4	N5	
		O1	O2	O3		

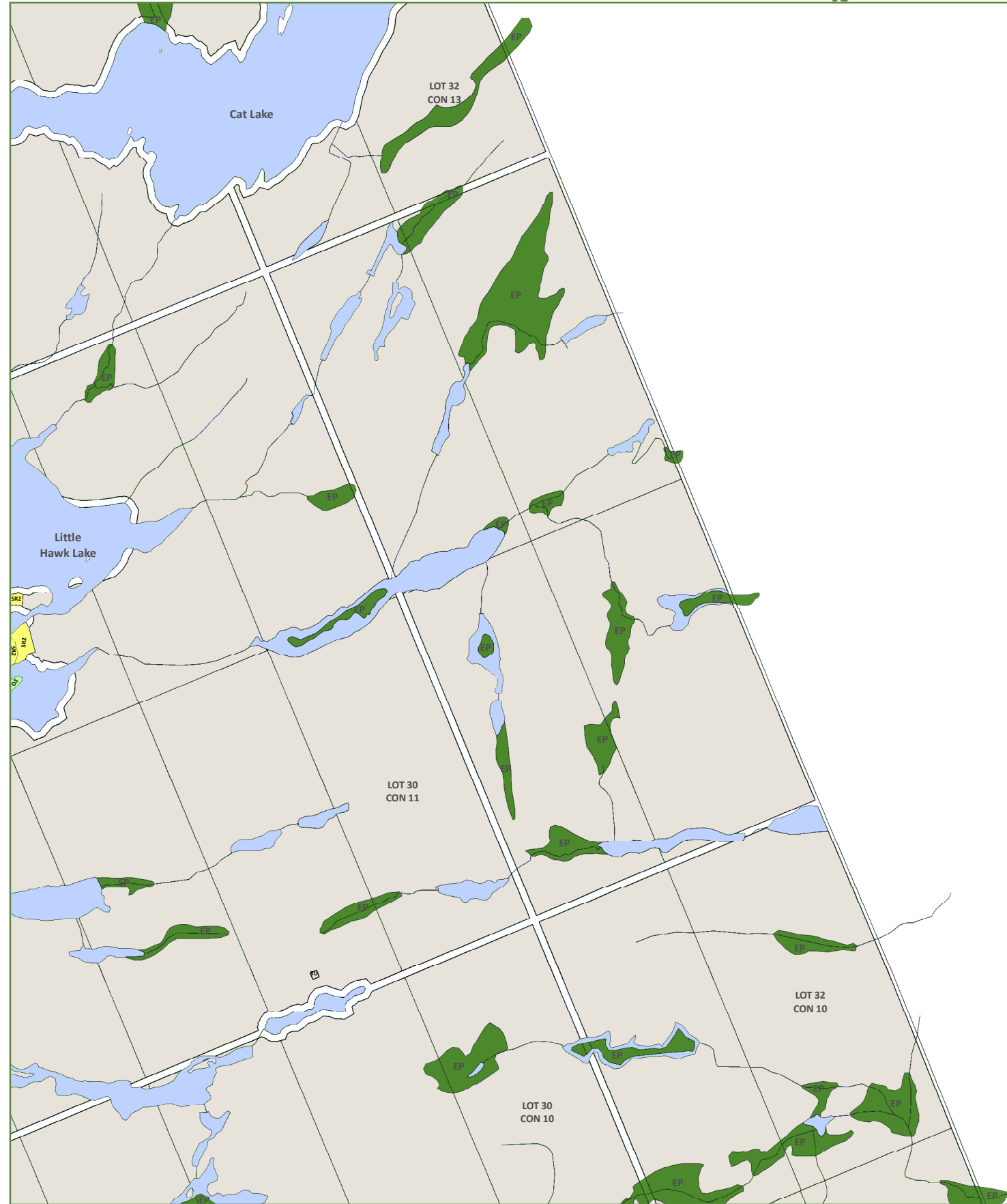
- EP - Environmental Protection
- OS - Open Space
- CL - Crown Land
- RU - Rural
- HR - Hamlet Residential
- RR - Rural Residential
- SR1 - Shoreline Residential Type One
- SR2 - Shoreline Residential Type Two
- CF - Community Facility
- C1 - Highway Commercial
- C2 - General Commercial
- C3 - Recreational Commercial
- C4 - Commercial / Industrial
- M1 - General Industrial
- M2 - Pits
- M2A - Pits & Quarries
- M3 - Waste Disposal Industrial
- Highway
- County Road
- Township Road
- Private Road
- Forest Road





J5

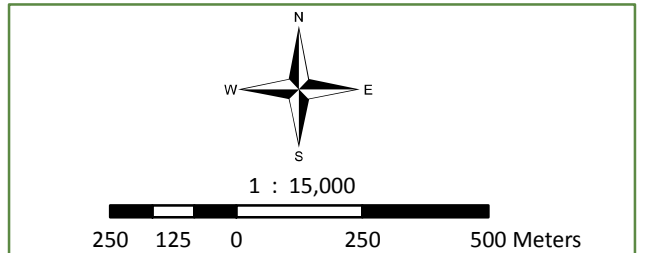
K4

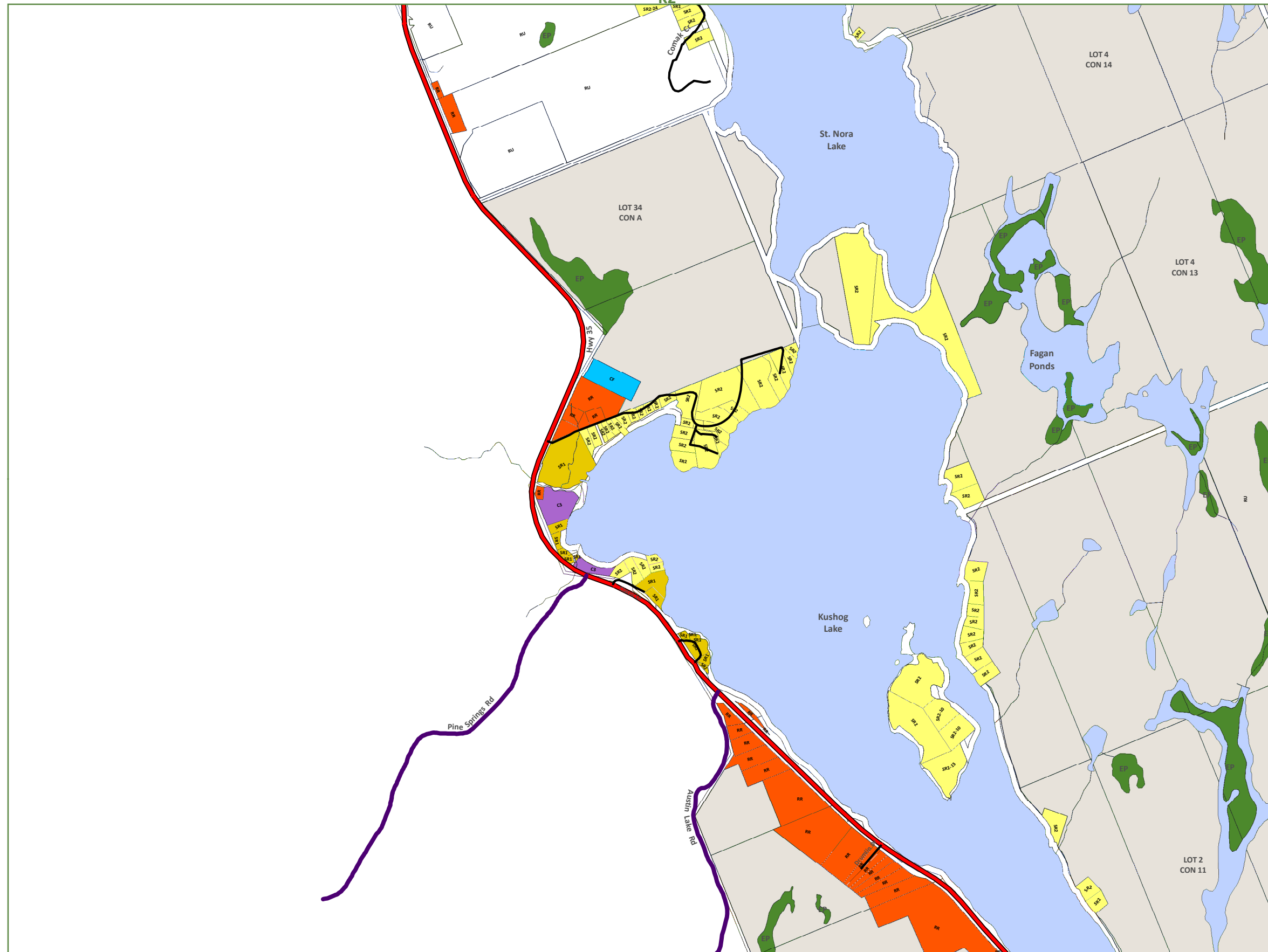


L4

				A1	A2	
		B1	B2	B3	B4	B5
	C1	C2	C3	C4	C5	C6
D1	D2	D3	D4	D5	D6	D7
E1	E2	E3	E4	E5	E6	E7
F1	F2	F3	F4	F5	F6	
G1	G2	G3	G4	G5		
	H1	H2	H3	H4		
	I1	I2	I3	I4	I5	
	J1	J2	J3	J4	J5	
	K1	K2	K3	K4	K5	
		L1	L2	L3	L4	
		M1	M2	M3	M4	M5
		N1	N2	N3	N4	N5
			O1	O2	O3	

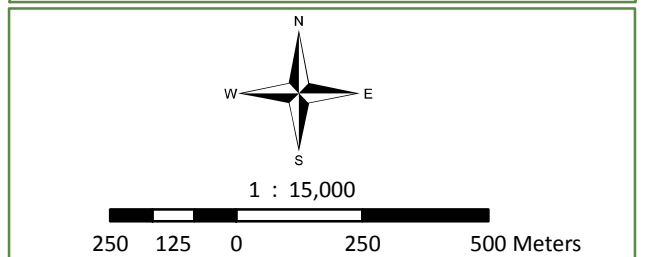
EP - Environmental Protection	
OS - Open Space	
CL - Crown Land	
RU - Rural	
HR - Hamlet Residential	
RR - Rural Residential	
SR1- Shoreline Residential Type One	
SR2 - Shoreline Residential Type Two	
CF - Community Facility	
C1 - Highway Commercial	
C2 - General Commercial	
C3 - Recreational Commercial	
C4 - Commercial / Industrial	
M1 - General Industrial	
M2 - Pits	
M2A - Pits & Quarries	
M3 - Waste Disposal Industrial	
Highway	
County Road	
Township Road	
Private Road	
Forest Road	

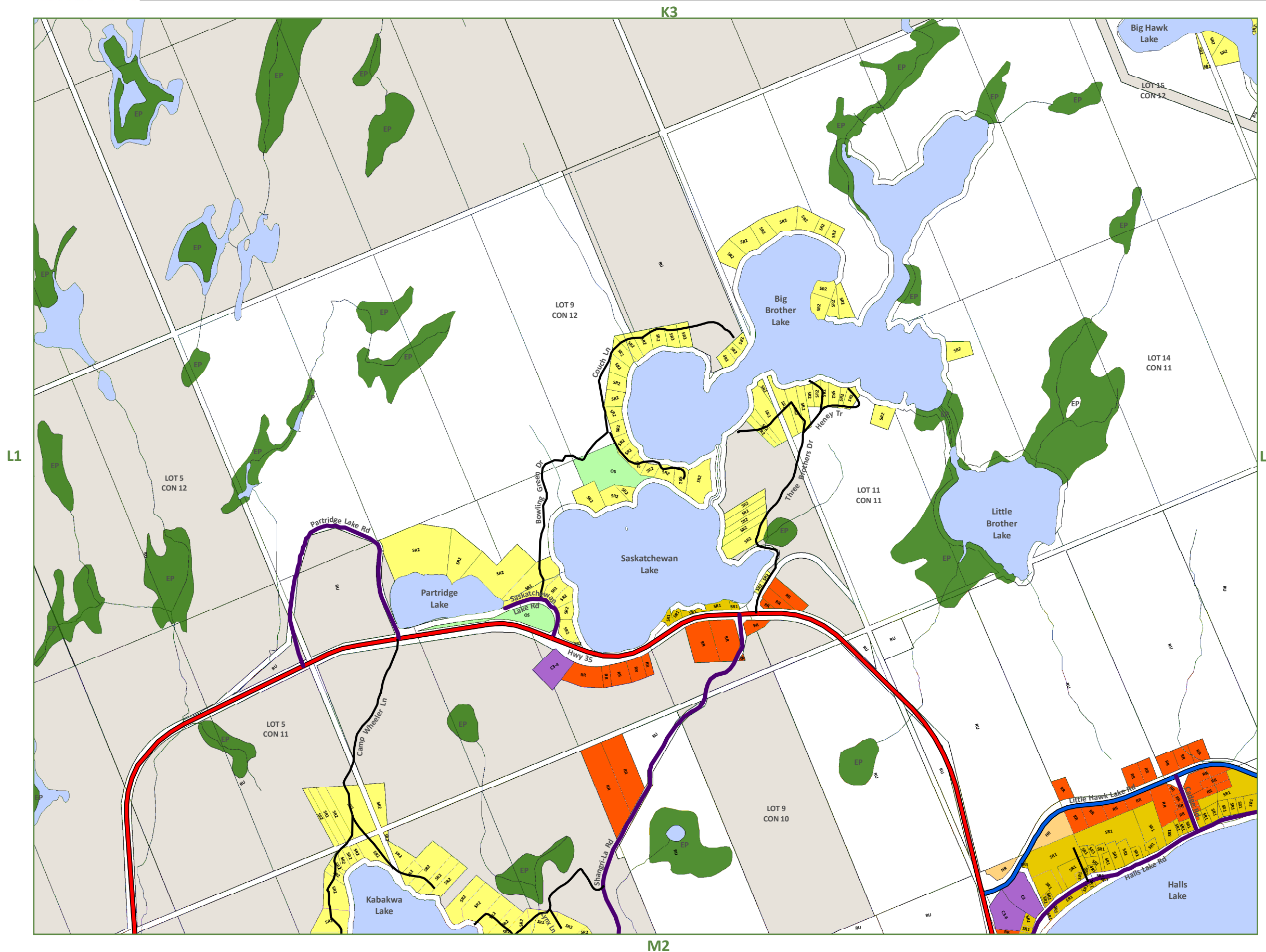




				A1	A2	
		B1	B2	B3	B4	B5
	C1	C2	C3	C4	C5	C6
D1	D2	D3	D4	D5	D6	D7
E1	E2	E3	E4	E5	E6	E7
F1	F2	F3	F4	F5	F6	
G1	G2	G3	G4	G5		
	H1	H2	H3	H4		
	I1	I2	I3	I4	I5	
	J1	J2	J3	J4	J5	
	K1	K2	K3	K4	K5	
	L1	L2	L3	L4		
	M1	M2	M3	M4	M5	
	N1	N2	N3	N4	N5	
		O1	O2	O3		

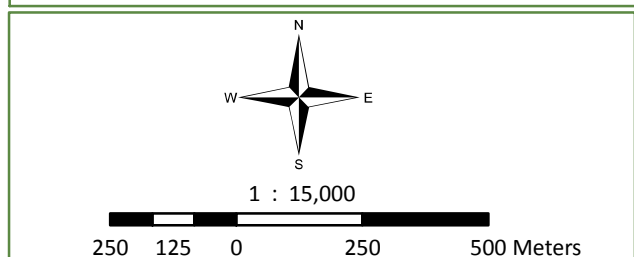
- EP - Environmental Protection
 - OS - Open Space
 - CL - Crown Land
 - RU - Rural
 - HR - Hamlet Residential
 - RR - Rural Residential
 - SR1 - Shoreline Residential Type One
 - SR2 - Shoreline Residential Type Two
 - CF - Community Facility
 - C1 - Highway Commercial
 - C2 - General Commercial
 - C3 - Recreational Commercial
 - C4 - Commercial / Industrial
 - M1 - General Industrial
 - M2 - Pits
 - M2A - Pits & Quarries
 - M3 - Waste Disposal Industrial
- Highway
 - County Road
 - Township Road
 - Private Road
 - Forest Road





				A1	A2	
		B1	B2	B3	B4	B5
	C1	C2	C3	C4	C5	C6
D1	D2	D3	D4	D5	D6	D7
E1	E2	E3	E4	E5	E6	E7
F1	F2	F3	F4	F5	F6	
G1	G2	G3	G4	G5		
	H1	H2	H3	H4		
	I1	I2	I3	I4	I5	
	J1	J2	J3	J4	J5	
	K1	K2	K3	K4	K5	
	L1	L2	L3	L4		
	M1	M2	M3	M4	M5	
	N1	N2	N3	N4	N5	
		O1	O2	O3		

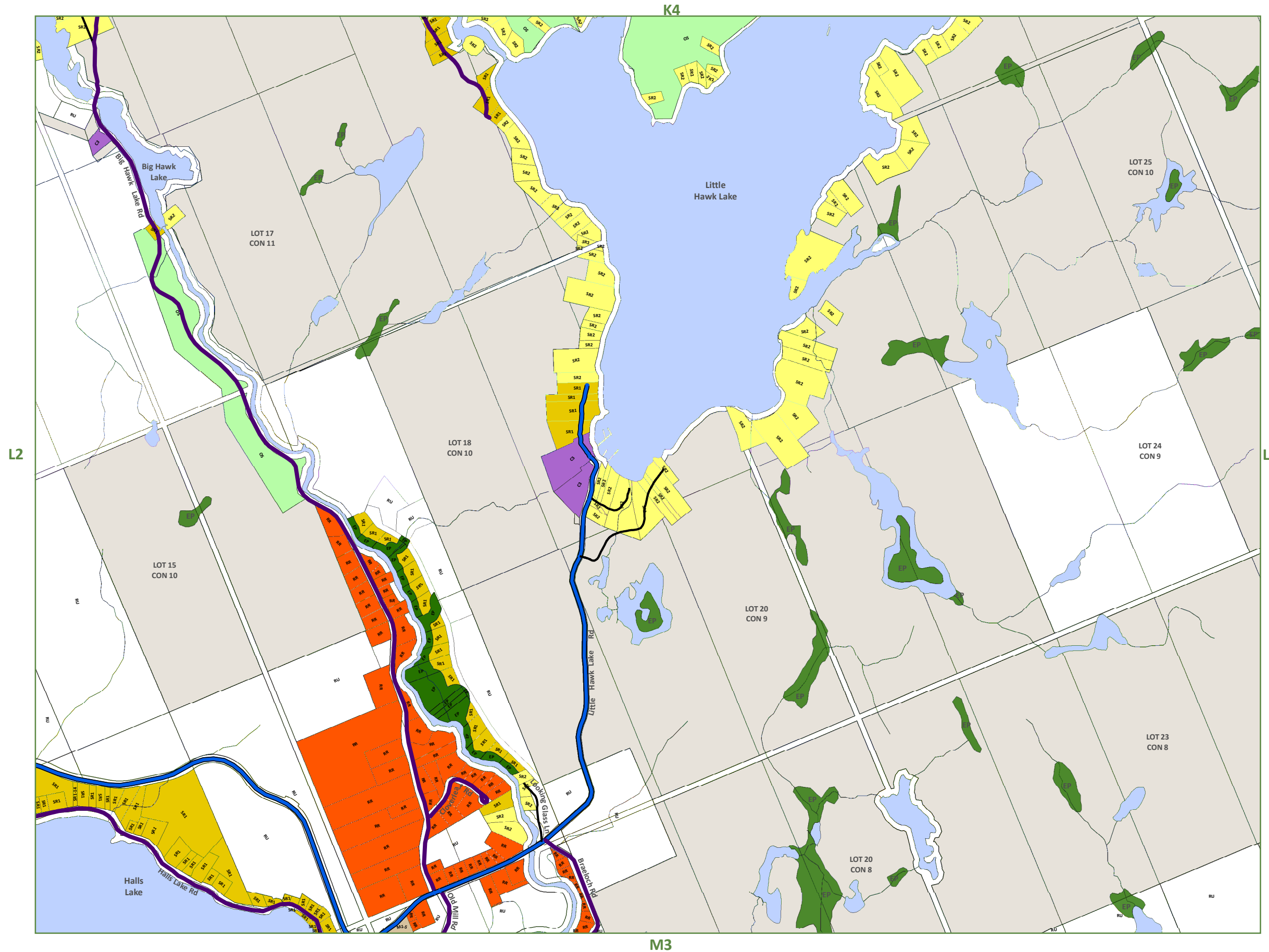
- EP - Environmental Protection
- OS - Open Space
- CL - Crown Land
- RU - Rural
- HR - Hamlet Residential
- RR - Rural Residential
- SR1 - Shoreline Residential Type One
- SR2 - Shoreline Residential Type Two
- CF - Community Facility
- C1 - Highway Commercial
- C2 - General Commercial
- C3 - Recreational Commercial
- C4 - Commercial / Industrial
- M1 - General Industrial
- M2 - Pits
- M2A - Pits & Quarries
- M3 - Waste Disposal Industrial
- Highway
- County Road
- Township Road
- Private Road
- Forest Road





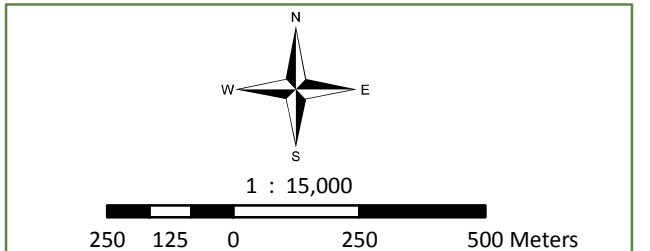
TOWNSHIP OF ALGONQUIN HIGHLANDS ZONING BY-LAW 03-22

Schedule L3



				A1	A2	
		B1	B2	B3	B4	B5
	C1	C2	C3	C4	C5	C6
D1	D2	D3	D4	D5	D6	D7
E1	E2	E3	E4	E5	E6	E7
F1	F2	F3	F4	F5	F6	
G1	G2	G3	G4	G5		
	H1	H2	H3	H4		
	I1	I2	I3	I4	I5	
	J1	J2	J3	J4	J5	
	K1	K2	K3	K4	K5	
	L1	L2	L3	L4		
	M1	M2	M3	M4	M5	
	N1	N2	N3	N4	N5	
		O1	O2	O3		

- EP - Environmental Protection
 - OS - Open Space
 - CL - Crown Land
 - RU - Rural
 - HR - Hamlet Residential
 - RR - Rural Residential
 - SR1 - Shoreline Residential Type One
 - SR2 - Shoreline Residential Type Two
 - CF - Community Facility
 - C1 - Highway Commercial
 - C2 - General Commercial
 - C3 - Recreational Commercial
 - C4 - Commercial / Industrial
 - M1 - General Industrial
 - M2 - Pits
 - M2A - Pits & Quarries
 - M3 - Waste Disposal Industrial
- Highway
 - County Road
 - Township Road
 - Private Road
 - Forest Road

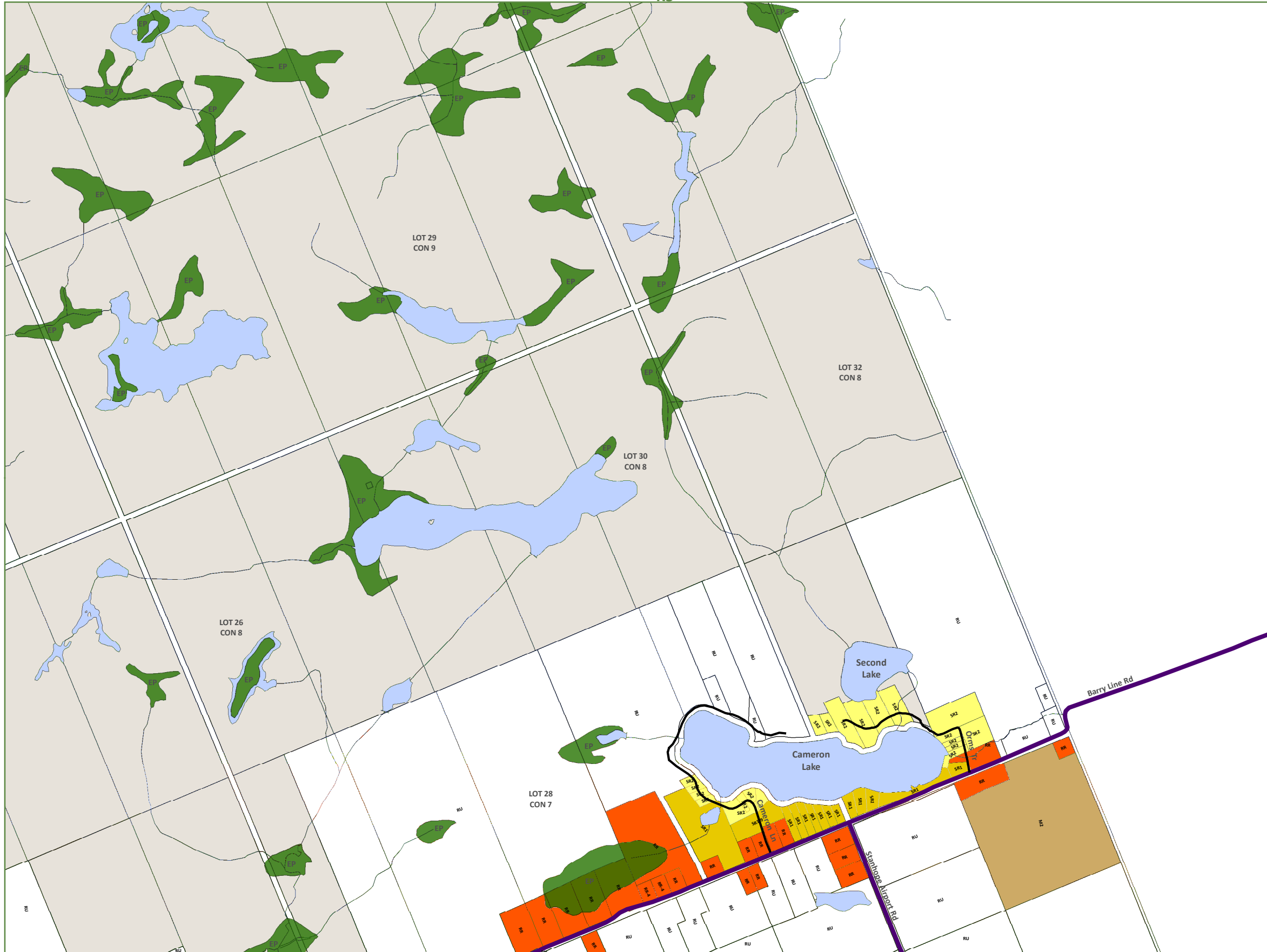




L3

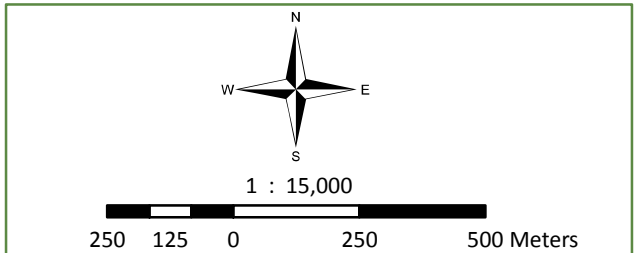
K5

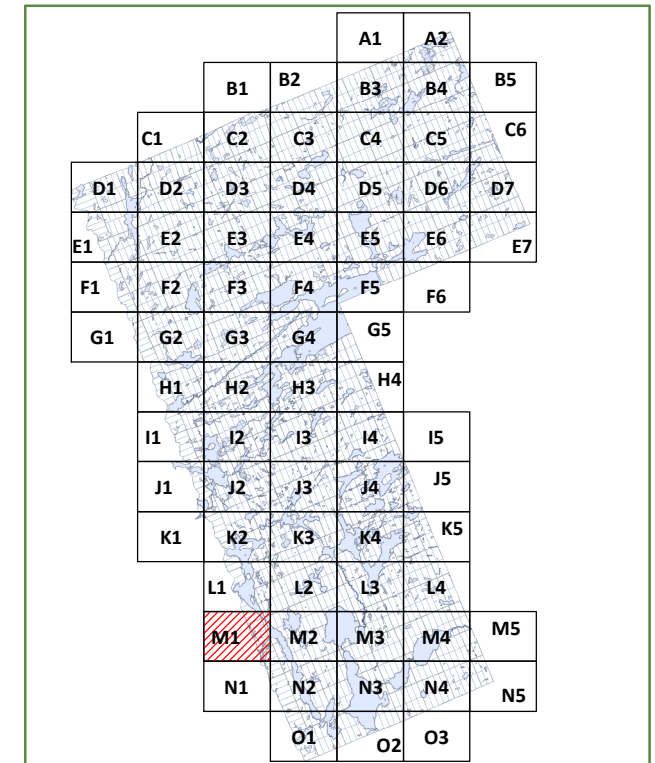
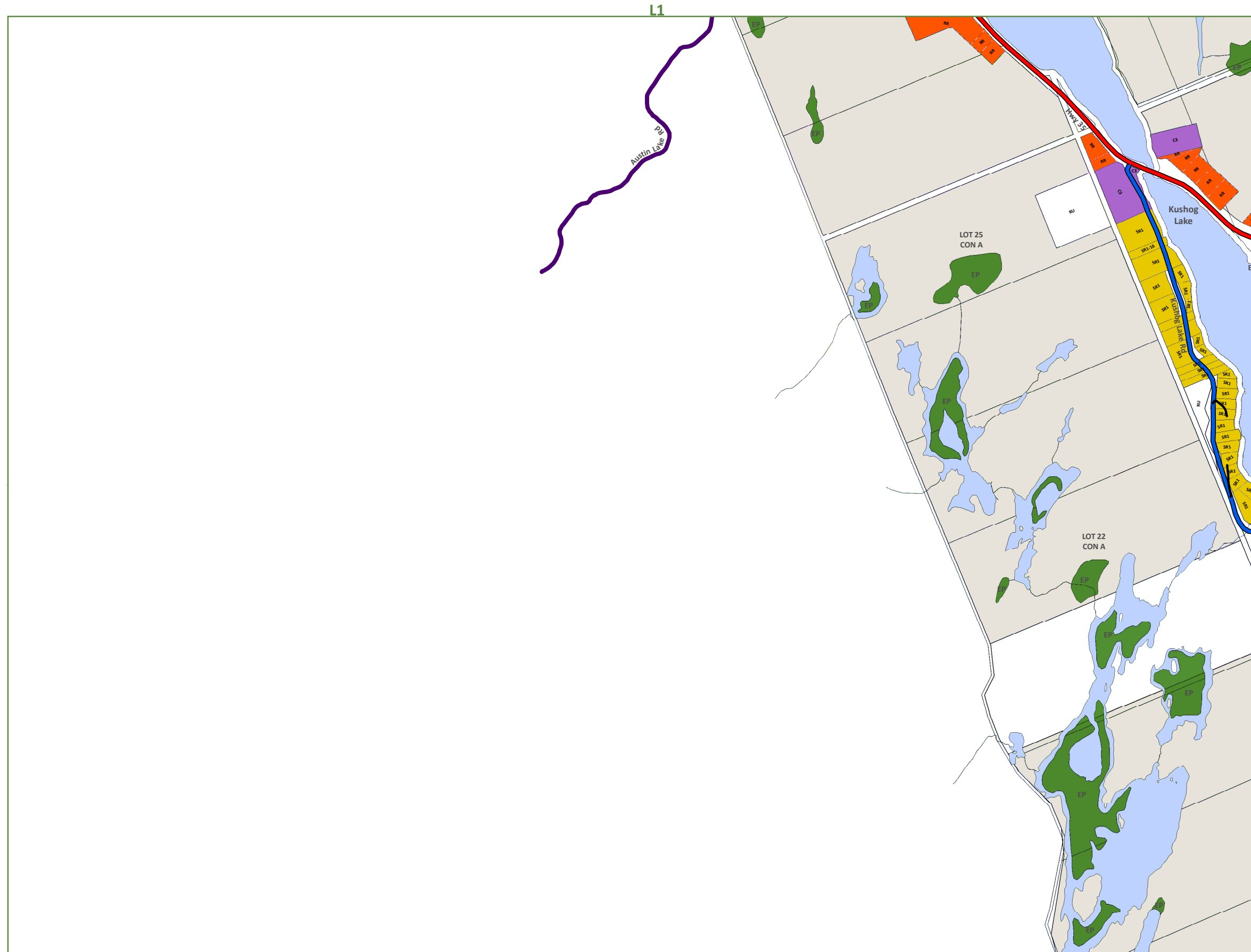
M4



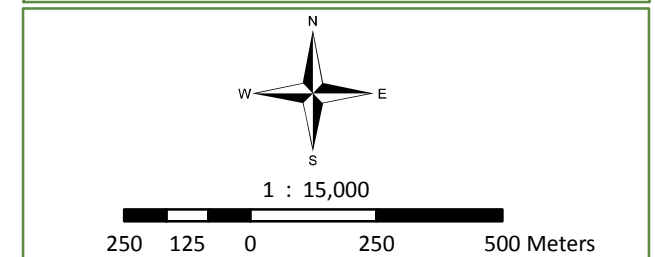
				A1	A2	
		B1	B2	B3	B4	B5
	C1	C2	C3	C4	C5	C6
D1	D2	D3	D4	D5	D6	D7
E1	E2	E3	E4	E5	E6	E7
F1	F2	F3	F4	F5	F6	
G1	G2	G3	G4	G5		
	H1	H2	H3	H4		
I1	I2	I3	I4	I5		
J1	J2	J3	J4	J5		
K1	K2	K3	K4	K5		
	L1	L2	L3	L4		
	M1	M2	M3	M4	M5	
	N1	N2	N3	N4	N5	
		O1	O2	O3		

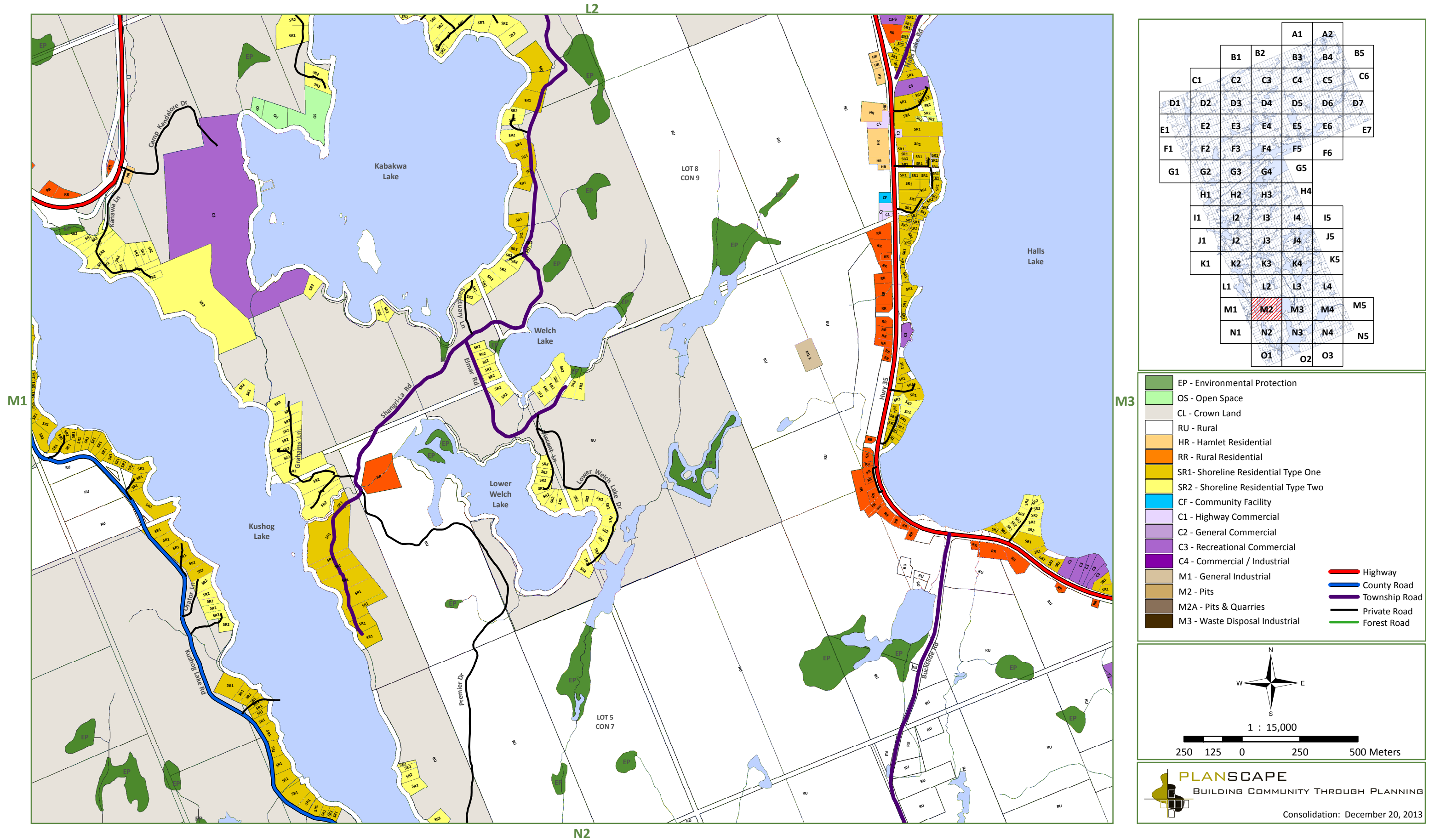
- EP - Environmental Protection
- OS - Open Space
- CL - Crown Land
- RU - Rural
- HR - Hamlet Residential
- RR - Rural Residential
- SR1- Shoreline Residential Type One
- SR2 - Shoreline Residential Type Two
- CF - Community Facility
- C1 - Highway Commercial
- C2 - General Commercial
- C3 - Recreational Commercial
- C4 - Commercial / Industrial
- M1 - General Industrial
- M2 - Pits
- M2A - Pits & Quarries
- M3 - Waste Disposal Industrial
- Highway
- County Road
- Township Road
- Private Road
- Forest Road



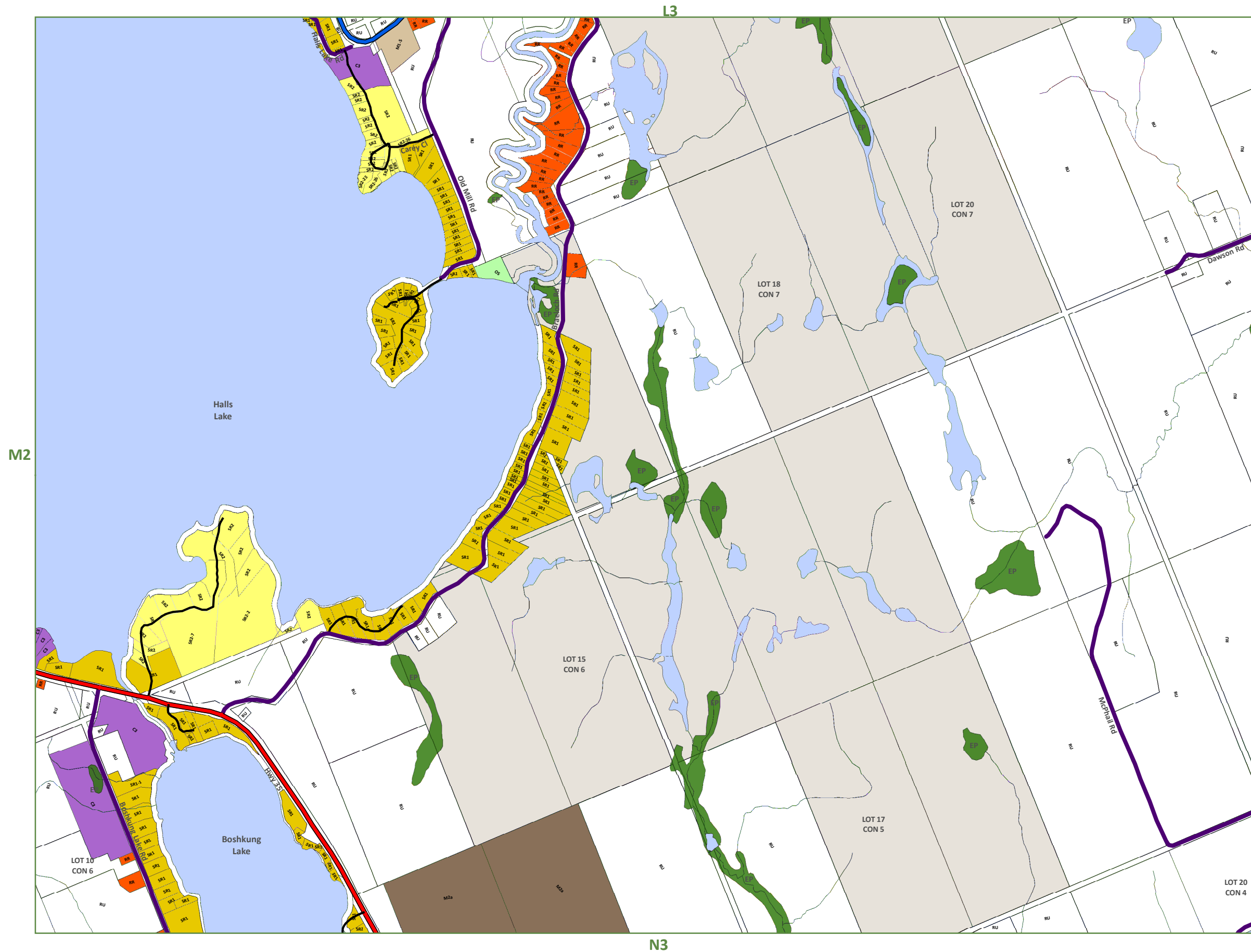


- EP - Environmental Protection
- OS - Open Space
- CL - Crown Land
- RU - Rural
- HR - Hamlet Residential
- RR - Rural Residential
- SR1- Shoreline Residential Type One
- SR2 - Shoreline Residential Type Two
- CF - Community Facility
- C1 - Highway Commercial
- C2 - General Commercial
- C3 - Recreational Commercial
- C4 - Commercial / Industrial
- M1 - General Industrial
- M2 - Pits
- M2A - Pits & Quarries
- M3 - Waste Disposal Industrial
- Highway
- County Road
- Township Road
- Private Road
- Forest Road



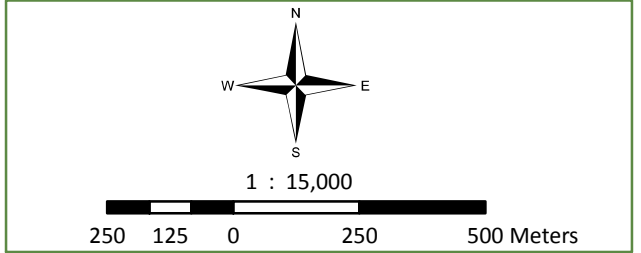


				A1	A2	
		B1	B2	B3	B4	B5
	C1	C2	C3	C4	C5	C6
D1	D2	D3	D4	D5	D6	D7
E1	E2	E3	E4	E5	E6	E7
F1	F2	F3	F4	F5	F6	
G1	G2	G3	G4	G5		
	H1	H2	H3	H4		
	I1	I2	I3	I4	I5	
	J1	J2	J3	J4	J5	
	K1	K2	K3	K4	K5	
	L1	L2	L3	L4		
	M1	M2	M3	M4	M5	
	N1	N2	N3	N4	N5	
		O1	O2	O3		



				A1	A2	
		B1	B2	B3	B4	B5
	C1	C2	C3	C4	C5	C6
D1	D2	D3	D4	D5	D6	D7
E1	E2	E3	E4	E5	E6	E7
F1	F2	F3	F4	F5	F6	
G1	G2	G3	G4	G5		
	H1	H2	H3	H4		
	I1	I2	I3	I4	I5	
	J1	J2	J3	J4	J5	
	K1	K2	K3	K4	K5	
	L1	L2	L3	L4		
	M1	M2	M3	M4	M5	
	N1	N2	N3	N4	N5	
		O1	O2	O3		

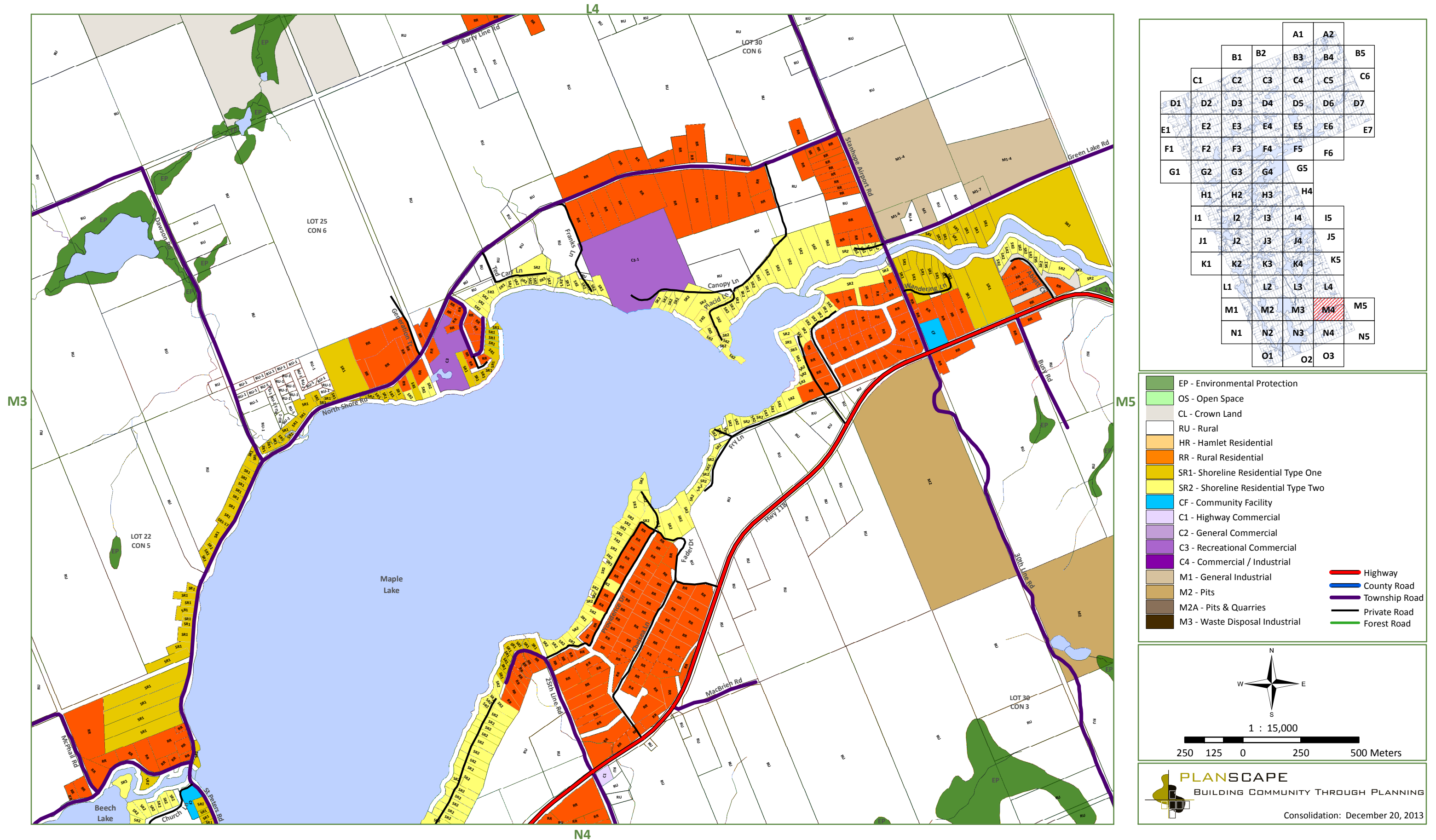
- EP - Environmental Protection
 - OS - Open Space
 - CL - Crown Land
 - RU - Rural
 - HR - Hamlet Residential
 - RR - Rural Residential
 - SR1 - Shoreline Residential Type One
 - SR2 - Shoreline Residential Type Two
 - CF - Community Facility
 - C1 - Highway Commercial
 - C2 - General Commercial
 - C3 - Recreational Commercial
 - C4 - Commercial / Industrial
 - M1 - General Industrial
 - M2 - Pits
 - M2A - Pits & Quarries
 - M3 - Waste Disposal Industrial
- Highway
 - County Road
 - Township Road
 - Private Road
 - Forest Road

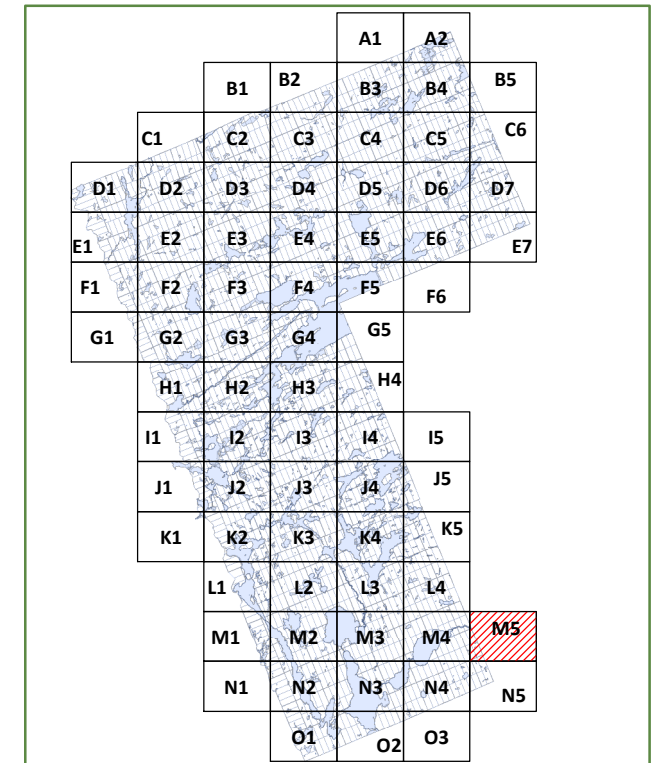
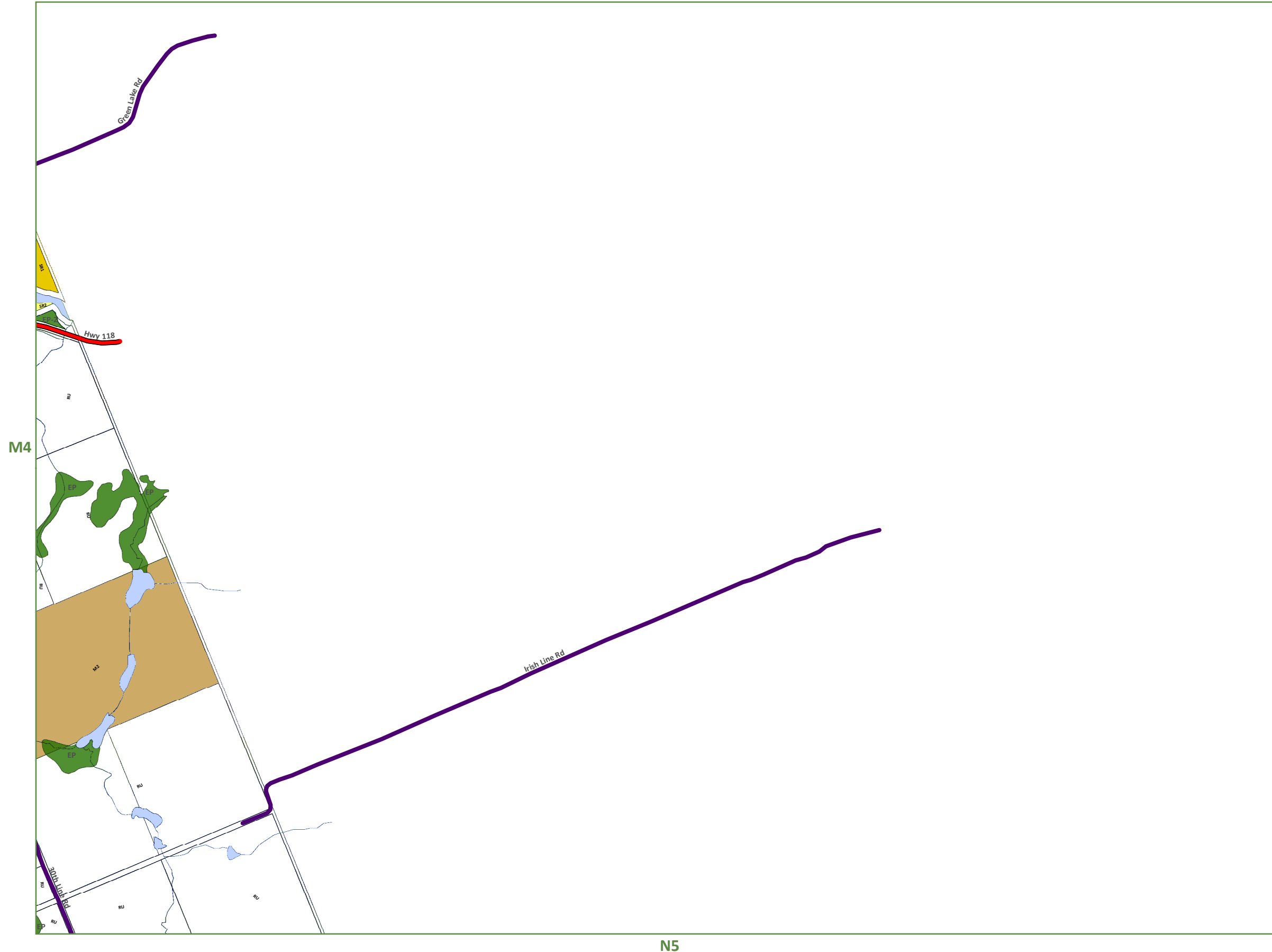




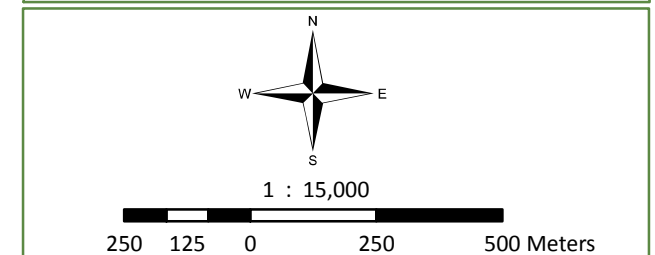
TOWNSHIP OF ALGONQUIN HIGHLANDS ZONING BY-LAW 03-22

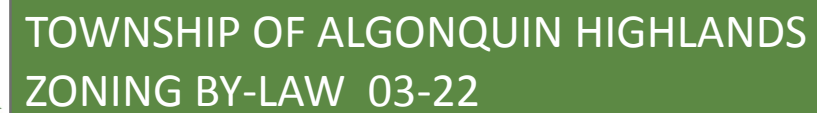
Schedule M4





- EP - Environmental Protection
 - OS - Open Space
 - CL - Crown Land
 - RU - Rural
 - HR - Hamlet Residential
 - RR - Rural Residential
 - SR1- Shoreline Residential Type One
 - SR2 - Shoreline Residential Type Two
 - CF - Community Facility
 - C1 - Highway Commercial
 - C2 - General Commercial
 - C3 - Recreational Commercial
 - C4 - Commercial / Industrial
 - M1 - General Industrial
 - M2 - Pits
 - M2A - Pits & Quarries
 - M3 - Waste Disposal Industrial
- Highway
 - County Road
 - Township Road
 - Private Road
 - Forest Road

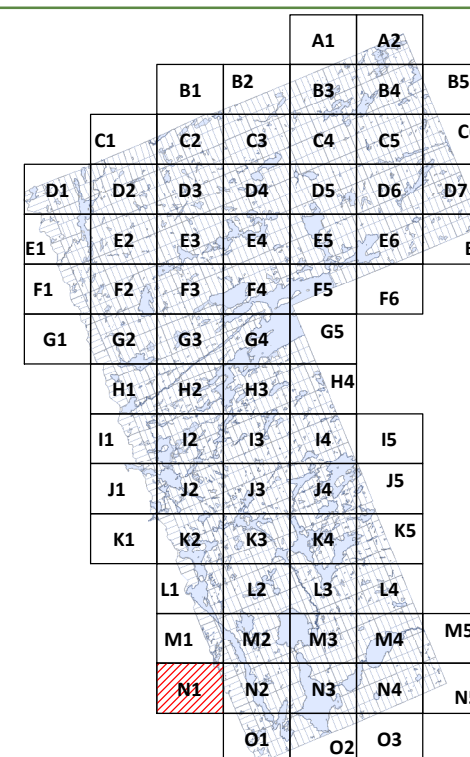




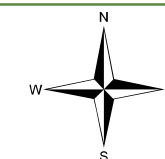
Schedule N1

M1

N2



- | | | |
|---|--------------------------------------|---|
|  | EP - Environmental Protection | |
|  | OS - Open Space | |
|  | CL - Crown Land | |
|  | RU - Rural | |
|  | HR - Hamlet Residential | |
|  | RR - Rural Residential | |
|  | SR1- Shoreline Residential Type One | |
|  | SR2 - Shoreline Residential Type Two | |
|  | CF - Community Facility | |
|  | C1 - Highway Commercial | |
|  | C2 - General Commercial | |
|  | C3 - Recreational Commercial | |
|  | C4 - Commercial / Industrial | |
|  | M1 - General Industrial |  Highway |
|  | M2 - Pits |  County Road |
|  | M2A - Pits & Quarries |  Township Road |
|  | M3 - Waste Disposal Industrial |  Private Road |
| | |  Forest Road |



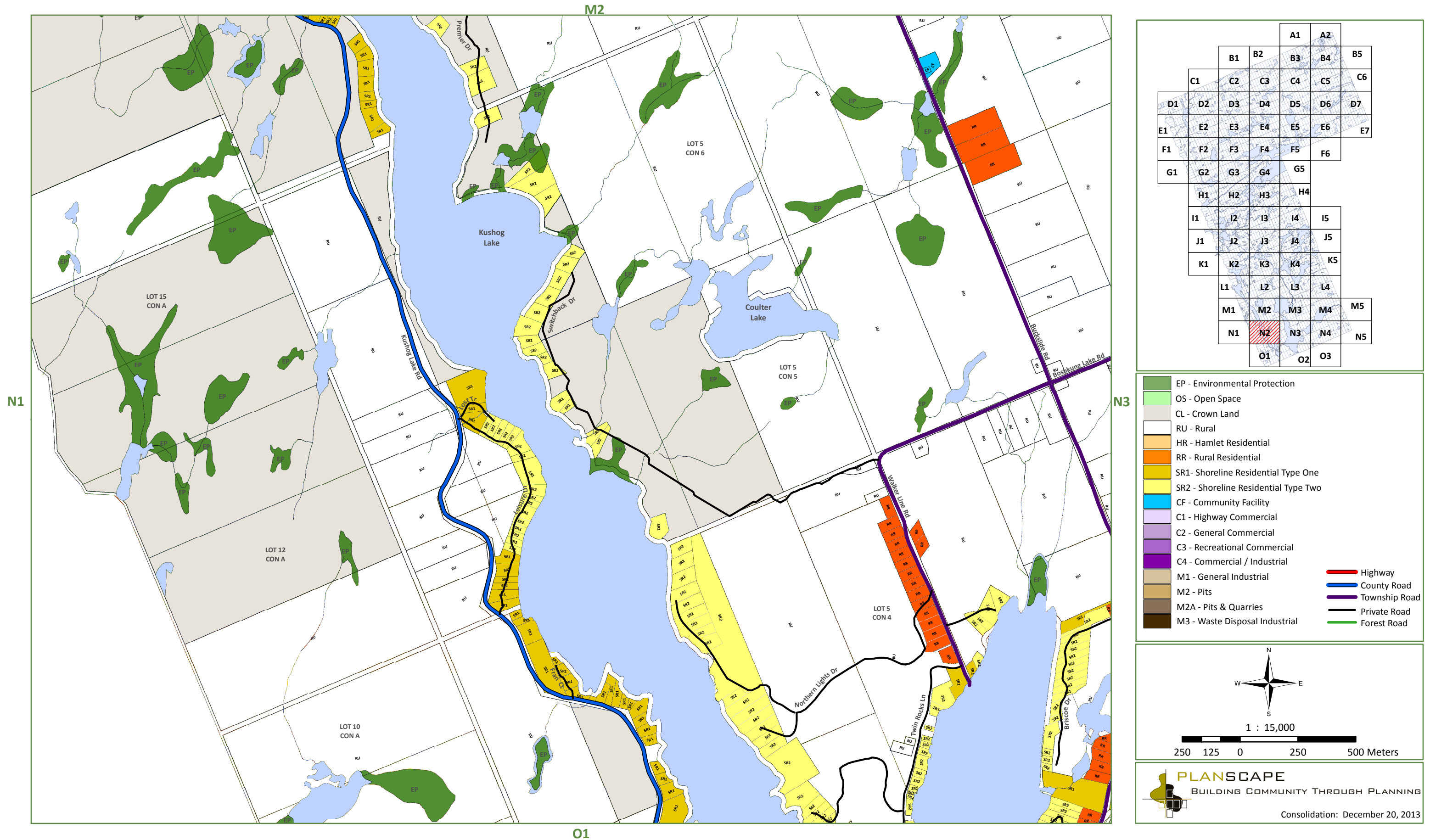
1 : 15,000

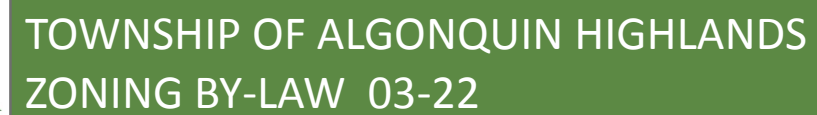
250 125 0 250 500 Meters



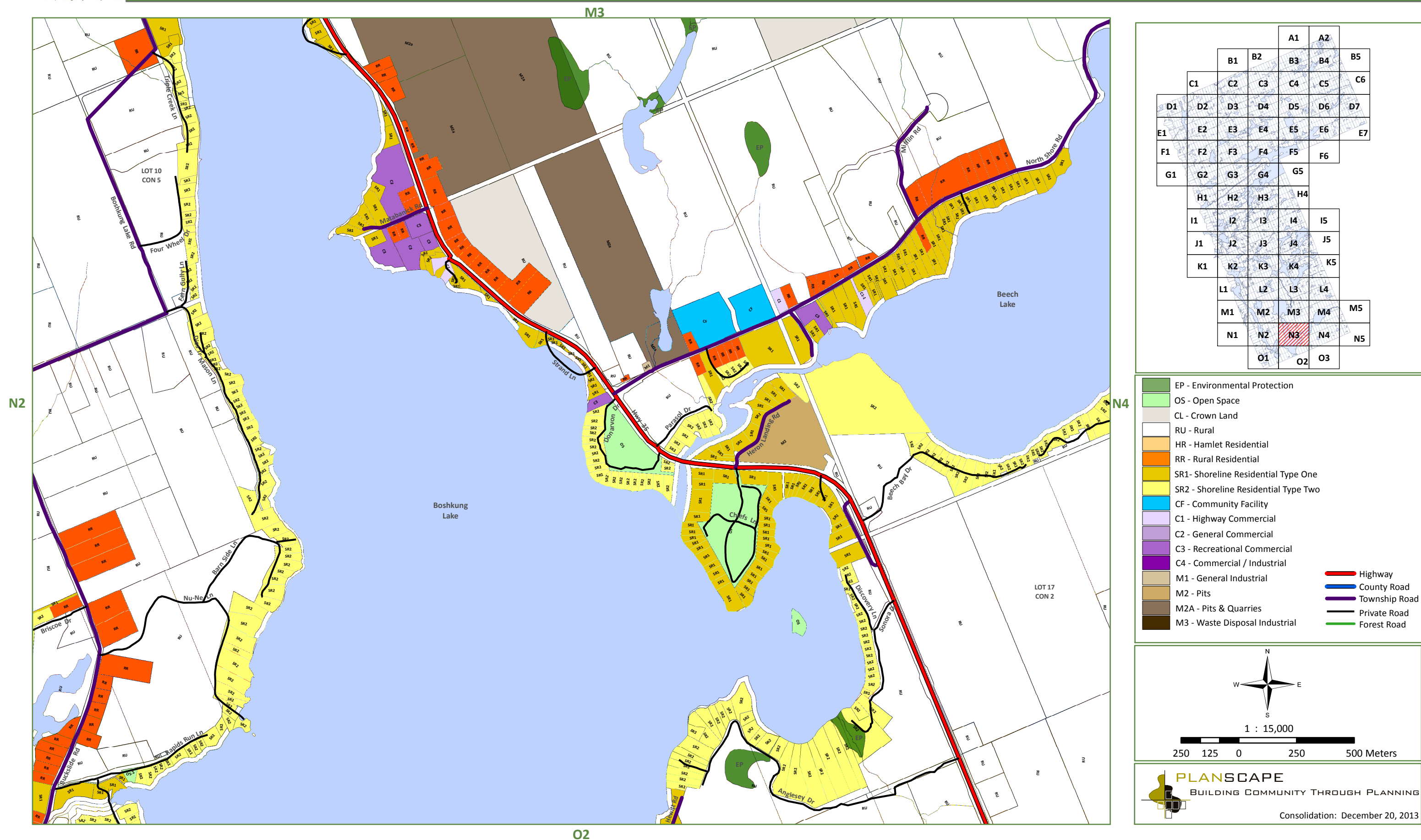
BUILDING COMMUNITY THROUGH PLANNING

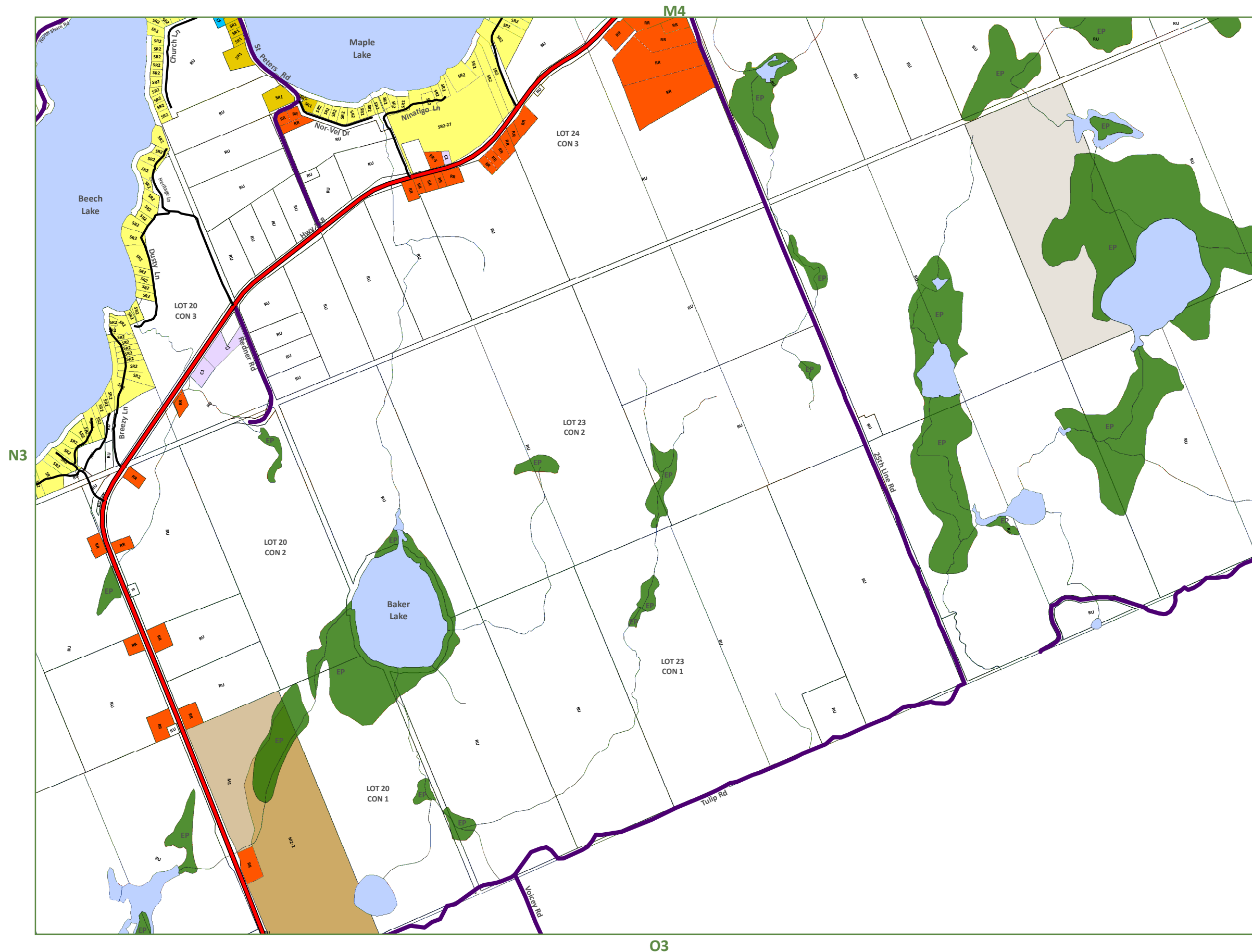
Consolidation: December 20, 2013





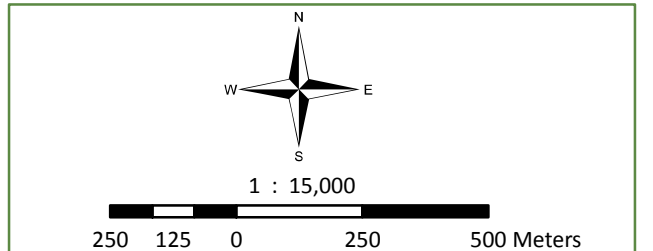
Schedule N3





				A1	A2	
		B1	B2	B3	B4	B5
	C1	C2	C3	C4	C5	C6
D1	D2	D3	D4	D5	D6	D7
E1	E2	E3	E4	E5	E6	E7
F1	F2	F3	F4	F5	F6	
G1	G2	G3	G4	G5		
	H1	H2	H3	H4		
	I1	I2	I3	I4	I5	
	J1	J2	J3	J4	J5	
	K1	K2	K3	K4	K5	
	L1	L2	L3	L4		
	M1	M2	M3	M4	M5	
	N1	N2	N3	N4	N5	
		O1	O2	O3		

- EP - Environmental Protection
 - OS - Open Space
 - CL - Crown Land
 - RU - Rural
 - HR - Hamlet Residential
 - RR - Rural Residential
 - SR1- Shoreline Residential Type One
 - SR2 - Shoreline Residential Type Two
 - CF - Community Facility
 - C1 - Highway Commercial
 - C2 - General Commercial
 - C3 - Recreational Commercial
 - C4 - Commercial / Industrial
 - M1 - General Industrial
 - M2 - Pits
 - M2A - Pits & Quarries
 - M3 - Waste Disposal Industrial
- Highway
 - County Road
 - Township Road
 - Private Road
 - Forest Road





M5

N4



				A1	A2	
		B1	B2	B3	B4	B5
	C1	C2	C3	C4	C5	C6
D1	D2	D3	D4	D5	D6	D7
E1	E2	E3	E4	E5	E6	E7
F1	F2	F3	F4	F5	F6	
G1	G2	G3	G4	G5		
	H1	H2	H3	H4		
	I1	I2	I3	I4	I5	
	J1	J2	J3	J4	J5	
	K1	K2	K3	K4	K5	
		L1	L2	L3	L4	
		M1	M2	M3	M4	M5
		N1	N2	N3	N4	N5
			O1	O2	O3	

- EP - Environmental Protection
- OS - Open Space
- CL - Crown Land
- RU - Rural
- HR - Hamlet Residential
- RR - Rural Residential
- SR1- Shoreline Residential Type One
- SR2 - Shoreline Residential Type Two
- CF - Community Facility
- C1 - Highway Commercial
- C2 - General Commercial
- C3 - Recreational Commercial
- C4 - Commercial / Industrial
- M1 - General Industrial
- M2 - Pits
- M2A - Pits & Quarries
- M3 - Waste Disposal Industrial

Highway

County Road

Township Road

Private Road

Forest Road

N

W

E

S

1 : 15,000

250

125

0

250

500 Meters

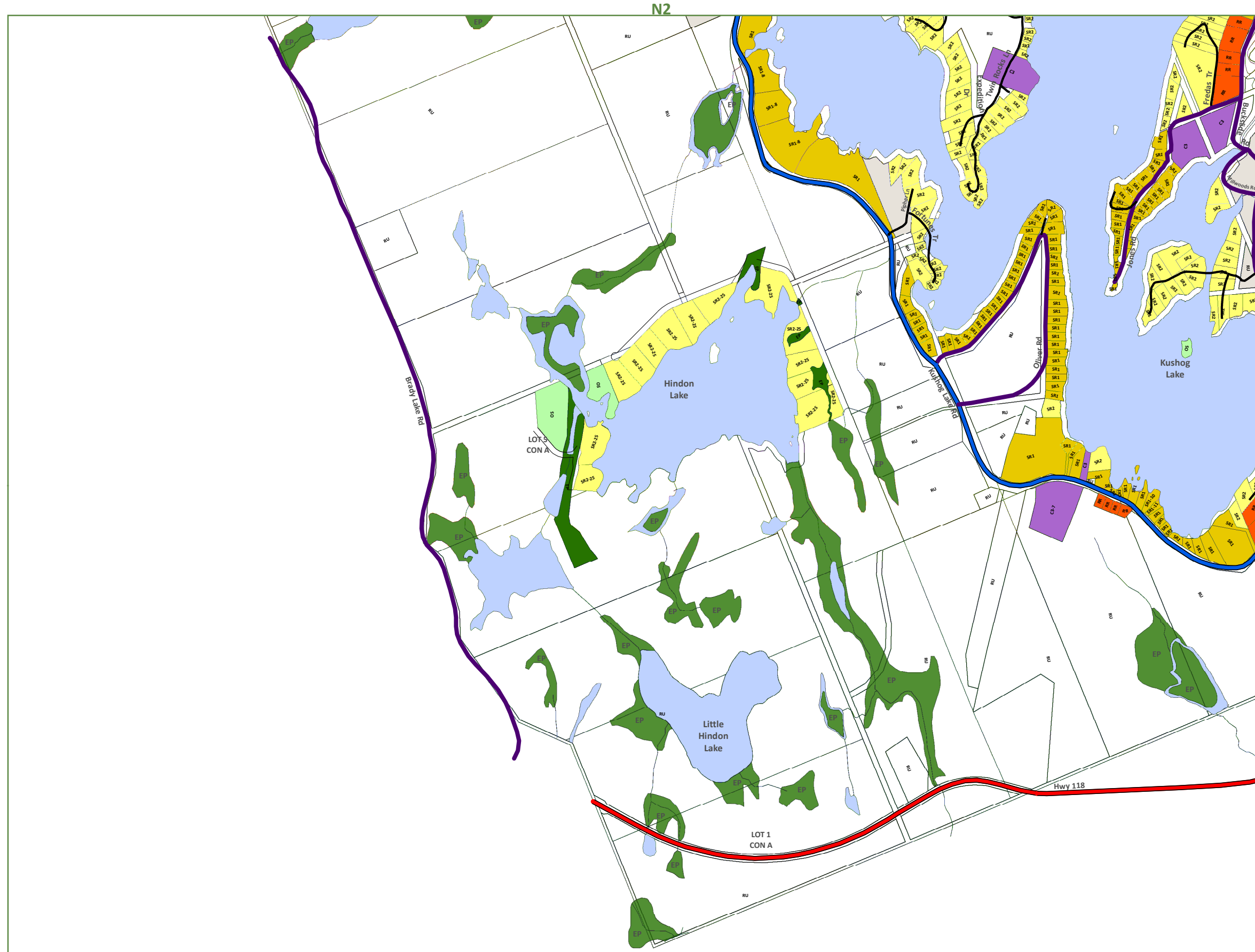
PLANScape
BUILDING COMMUNITY THROUGH PLANNING

Consolidation: December 20, 2013



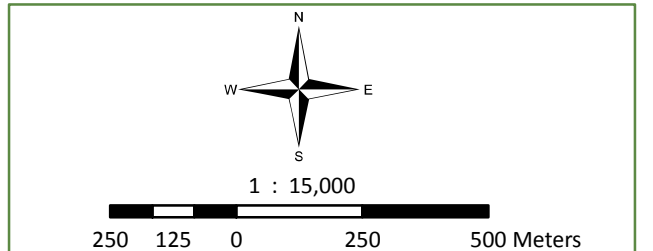
TOWNSHIP OF ALGONQUIN HIGHLANDS ZONING BY-LAW 03-22

Schedule O1



				A1	A2	
		B1	B2	B3	B4	B5
	C1	C2	C3	C4	C5	C6
D1	D2	D3	D4	D5	D6	D7
E1	E2	E3	E4	E5	E6	E7
F1	F2	F3	F4	F5	F6	
G1	G2	G3	G4	G5		
	H1	H2	H3	H4		
	I1	I2	I3	I4	I5	
	J1	J2	J3	J4	J5	
	K1	K2	K3	K4	K5	
	L1	L2	L3	L4		
	M1	M2	M3	M4	M5	
	N1	N2	N3	N4	N5	
		O1	O2	O3		

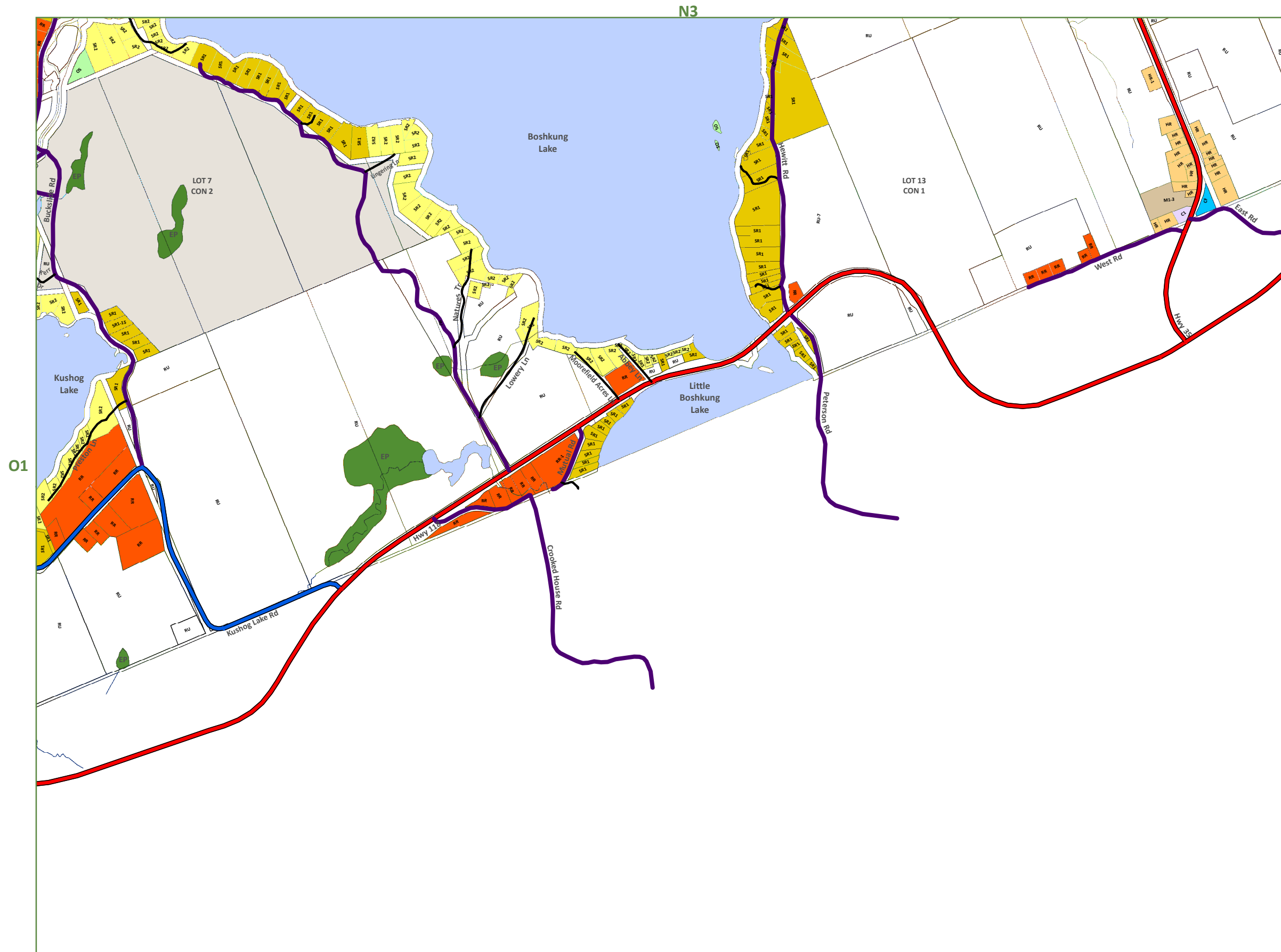
- EP - Environmental Protection
- OS - Open Space
- CL - Crown Land
- RU - Rural
- HR - Hamlet Residential
- RR - Rural Residential
- SR1- Shoreline Residential Type One
- SR2 - Shoreline Residential Type Two
- CF - Community Facility
- C1 - Highway Commercial
- C2 - General Commercial
- C3 - Recreational Commercial
- C4 - Commercial / Industrial
- M1 - General Industrial
- M2 - Pits
- M2A - Pits & Quarries
- M3 - Waste Disposal Industrial
- Highway
- County Road
- Township Road
- Private Road
- Forest Road





TOWNSHIP OF ALGONQUIN HIGHLANDS ZONING BY-LAW 03-22

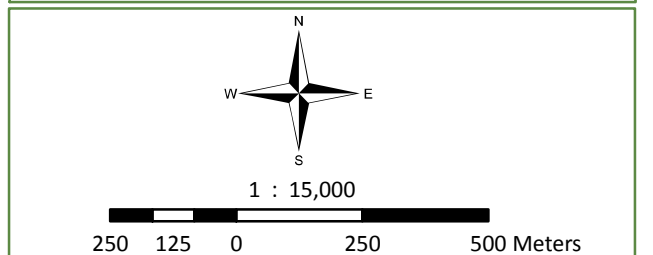
Schedule O2



				A1	A2	
		B1	B2	B3	B4	B5
	C1	C2	C3	C4	C5	C6
D1	D2	D3	D4	D5	D6	D7
E1	E2	E3	E4	E5	E6	E7
F1	F2	F3	F4	F5	F6	
G1	G2	G3	G4	G5		
	H1	H2	H3	H4		
	I1	I2	I3	I4	I5	
	J1	J2	J3	J4	J5	
	K1	K2	K3	K4	K5	
	L1	L2	L3	L4		
	M1	M2	M3	M4	M5	
	N1	N2	N3	N4	N5	
		O1	O2	O3		

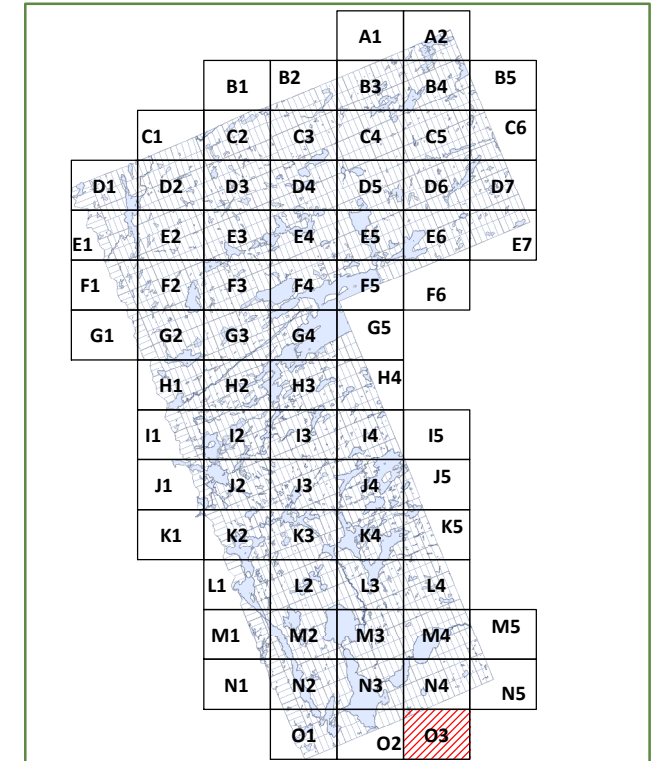

O3

- EP - Environmental Protection
- OS - Open Space
- CL - Crown Land
- RU - Rural
- HR - Hamlet Residential
- RR - Rural Residential
- SR1 - Shoreline Residential Type One
- SR2 - Shoreline Residential Type Two
- CF - Community Facility
- C1 - Highway Commercial
- C2 - General Commercial
- C3 - Recreational Commercial
- C4 - Commercial / Industrial
- M1 - General Industrial
- M2 - Pits
- M2A - Pits & Quarries
- M3 - Waste Disposal Industrial
- Highway
- County Road
- Township Road
- Private Road
- Forest Road





N4



- EP - Environmental Protection
- OS - Open Space
- CL - Crown Land
- RU - Rural
- HR - Hamlet Residential
- RR - Rural Residential
- SR1- Shoreline Residential Type One
- SR2 - Shoreline Residential Type Two
- CF - Community Facility
- C1 - Highway Commercial
- C2 - General Commercial
- C3 - Recreational Commercial
- C4 - Commercial / Industrial
- M1 - General Industrial
- M2 - Pits
- M2A - Pits & Quarries
- M3 - Waste Disposal Industrial
- Highway
- County Road
- Township Road
- Private Road
- Forest Road

